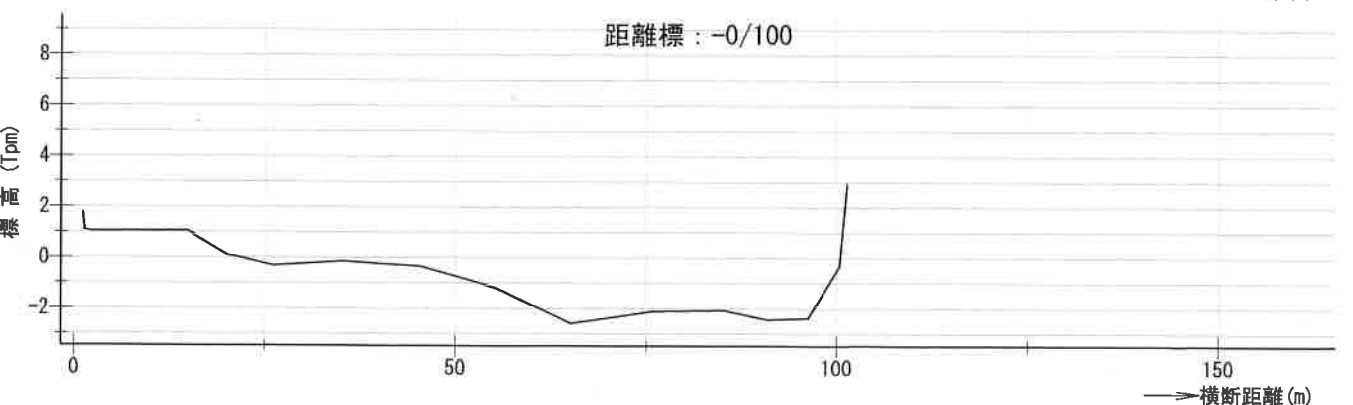
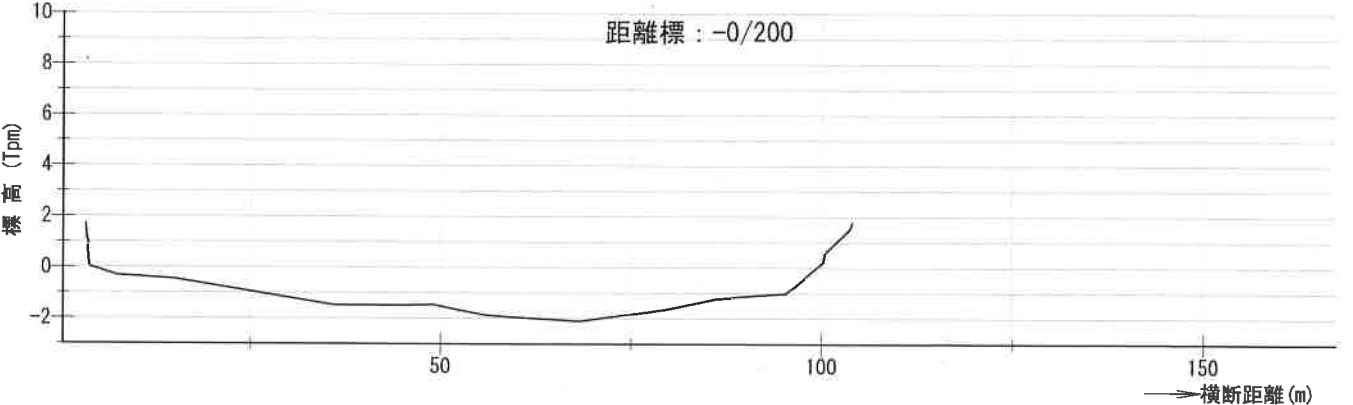
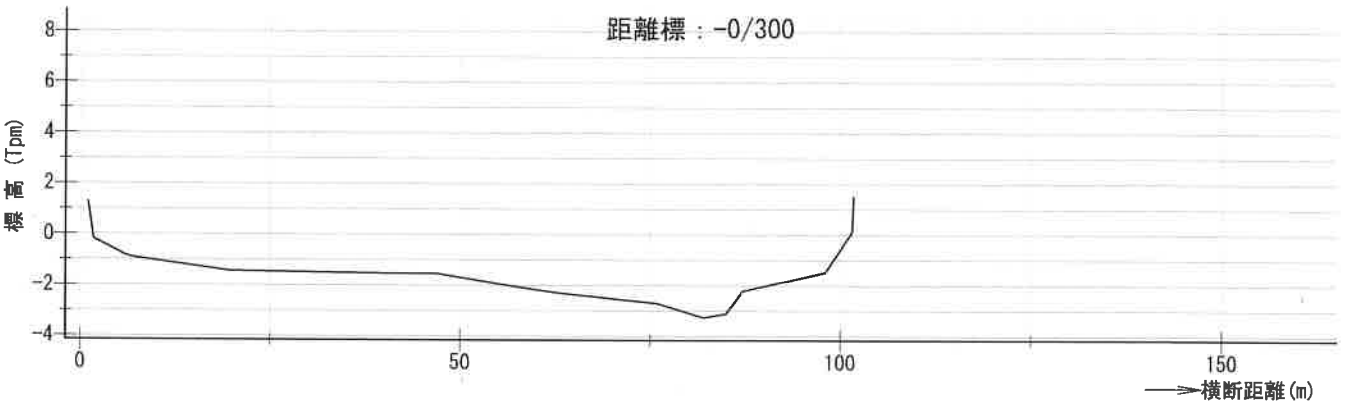
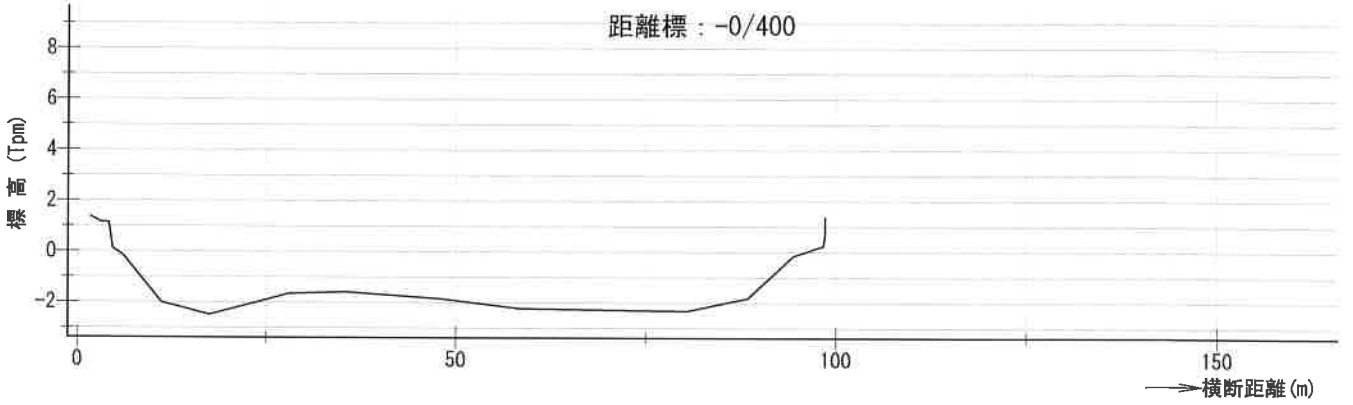
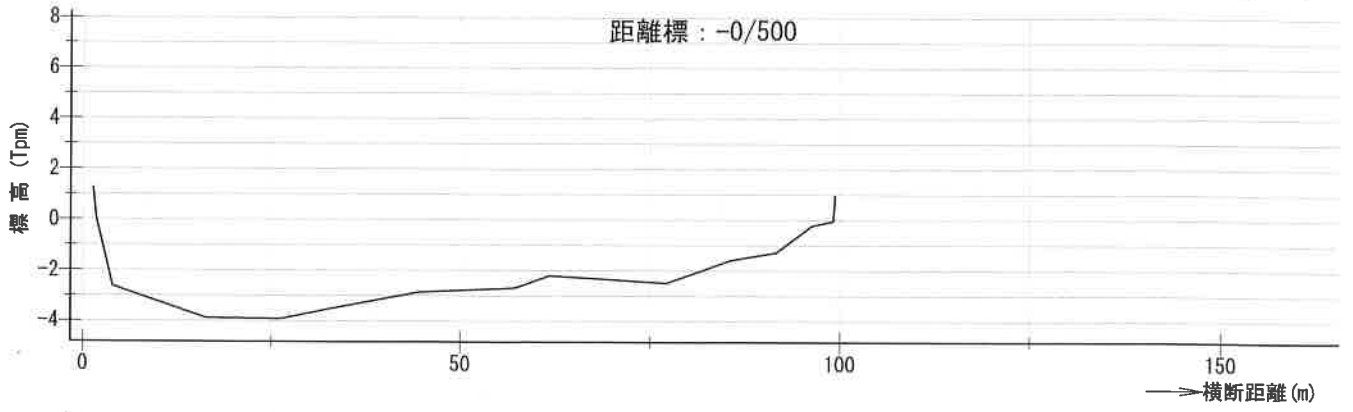


河川名：川棚川原始河道

横断図

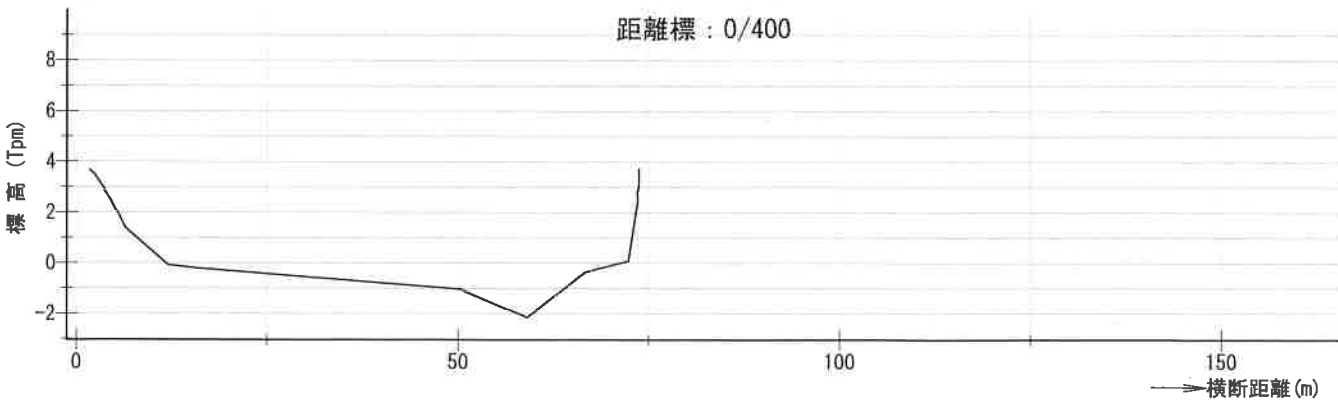
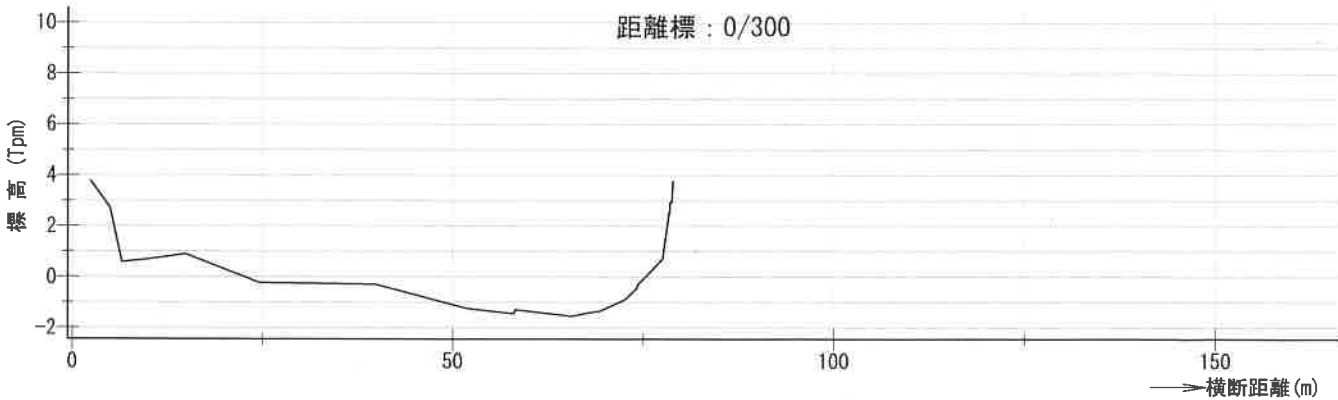
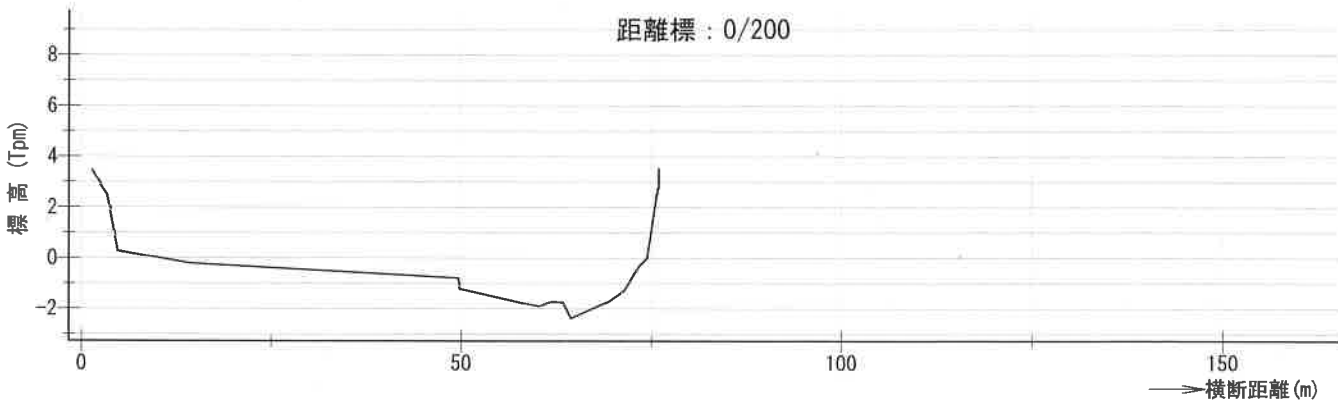
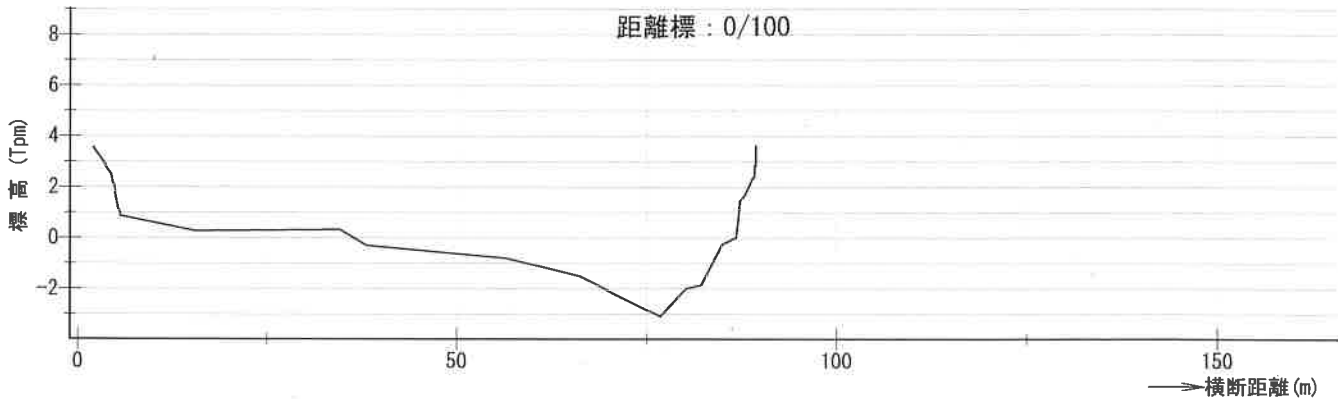
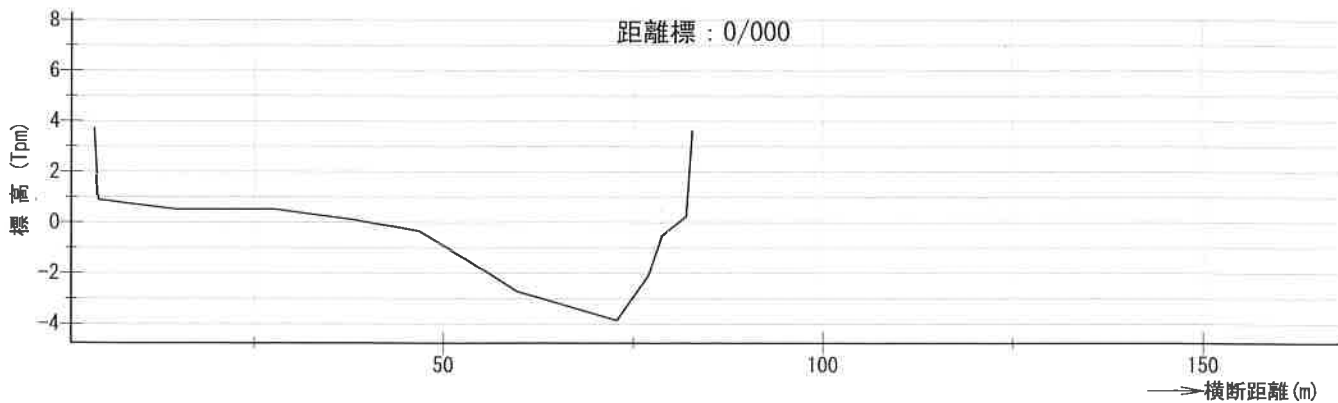
河道名：事業着手時河道  
縮尺 縦：1/300 横：1/1000



河川名：川棚川原始河道

横断図

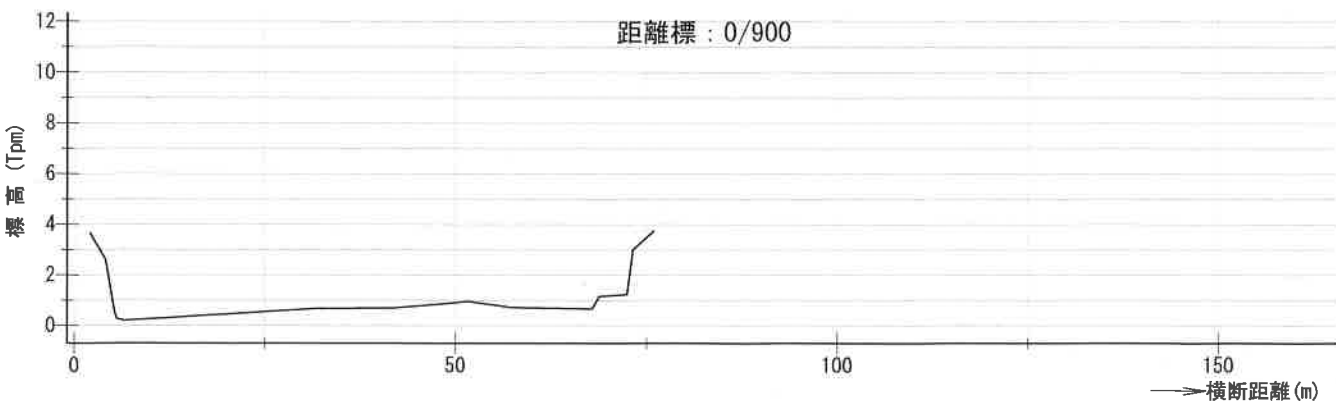
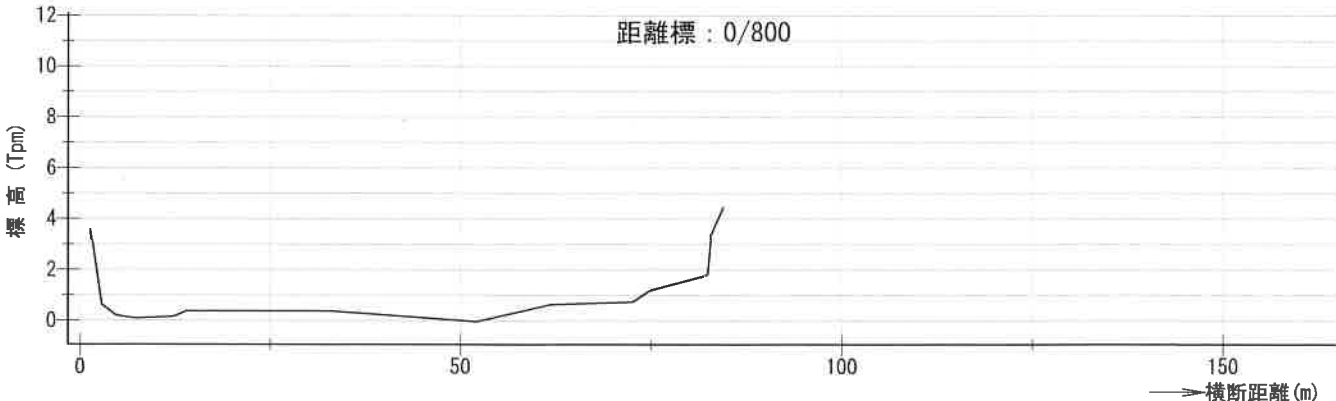
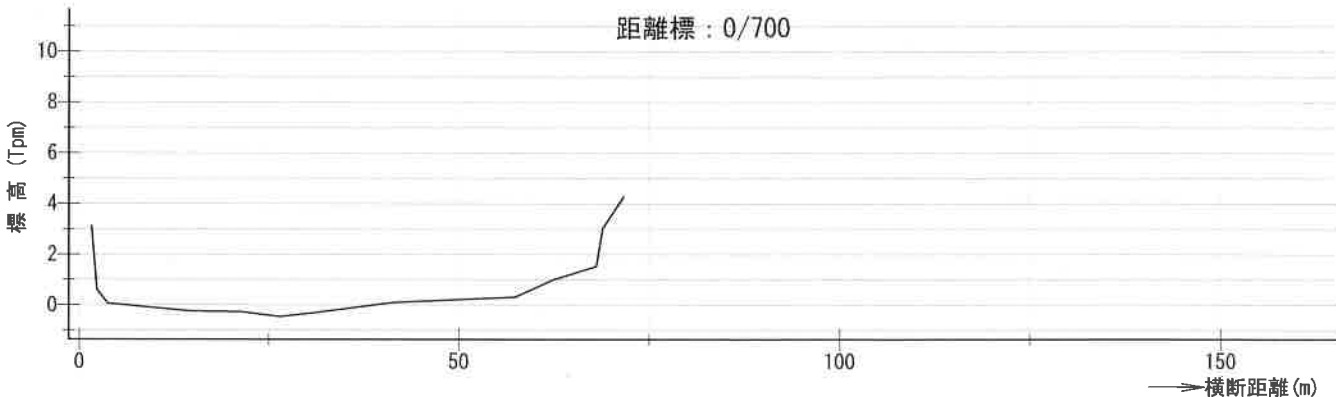
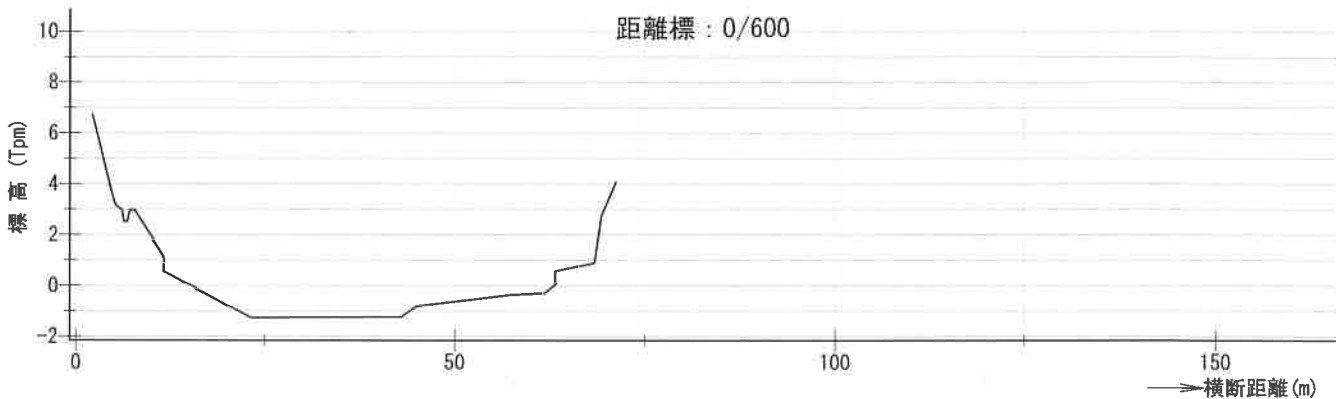
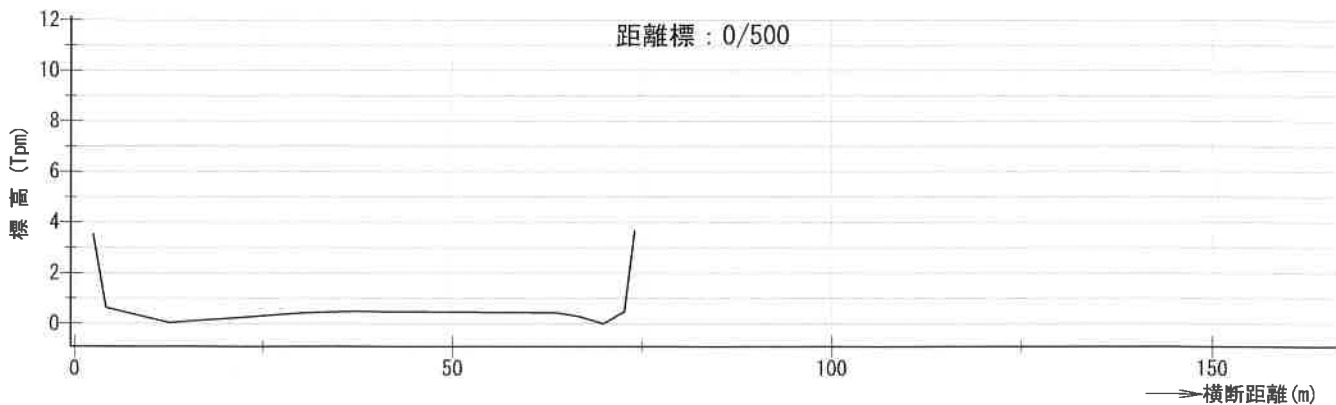
河道名：事業着手時河道  
縮尺 縦：1/300 横：1/1000



河川名：川棚川原始河道

横断図

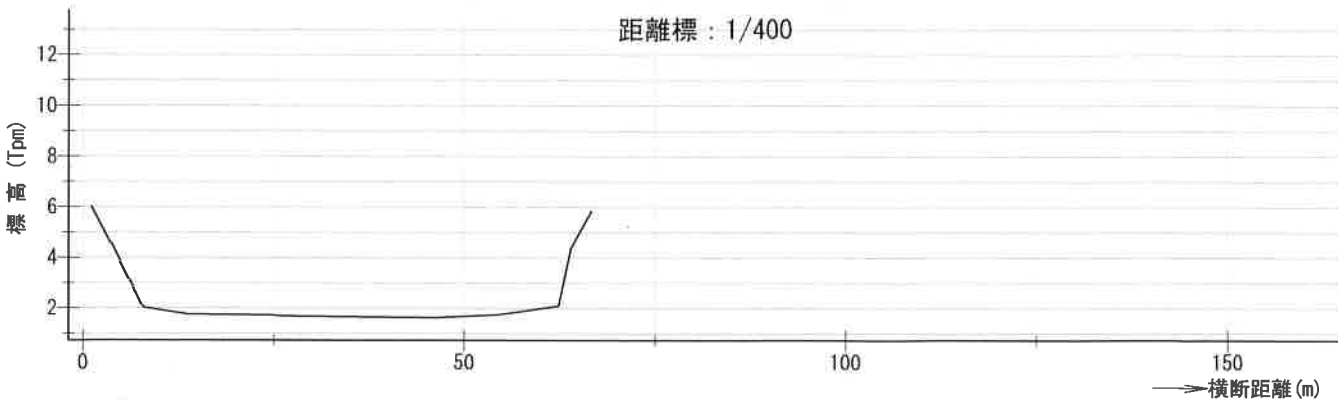
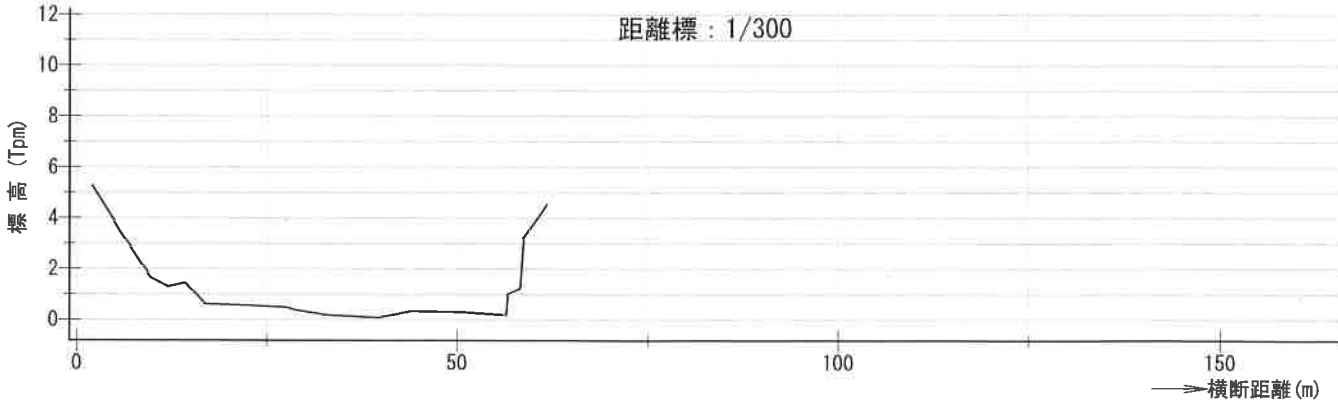
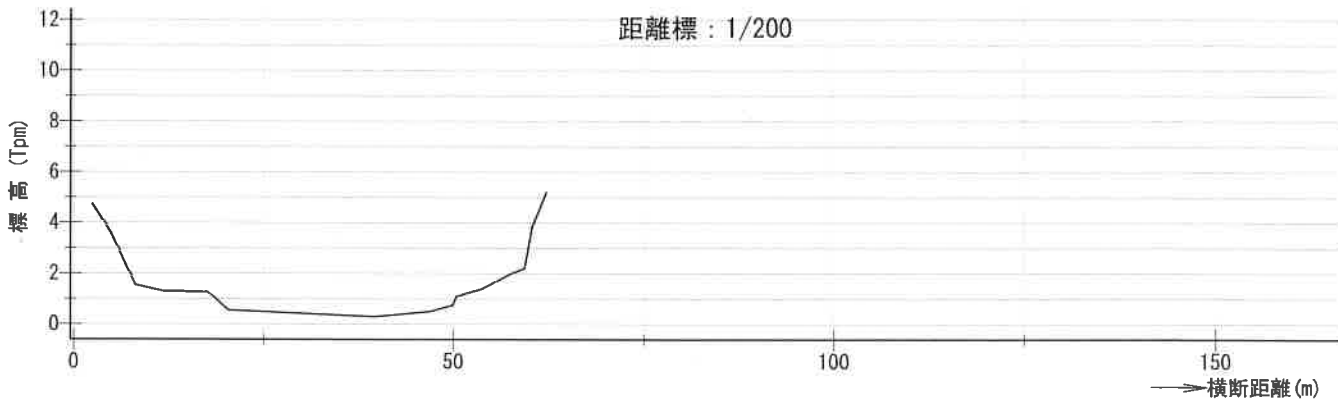
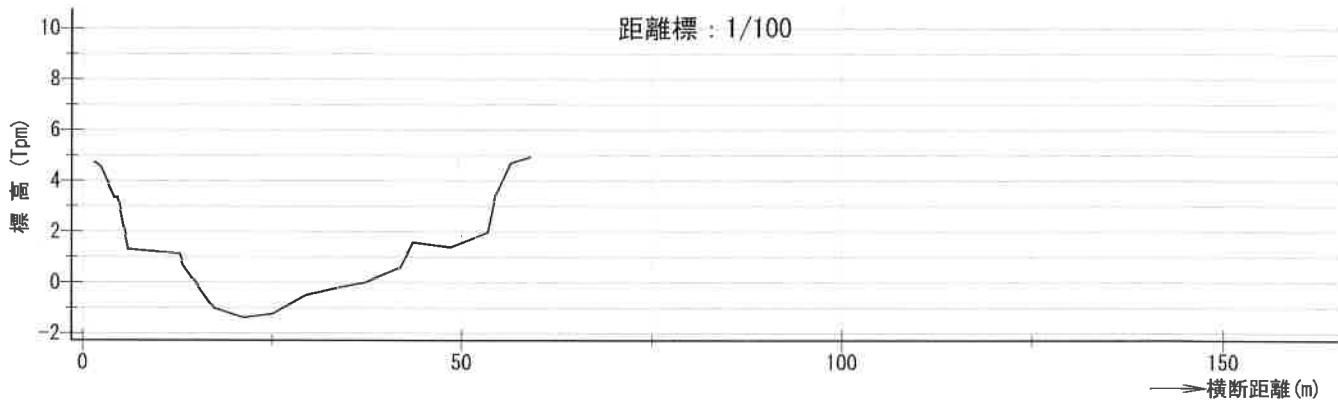
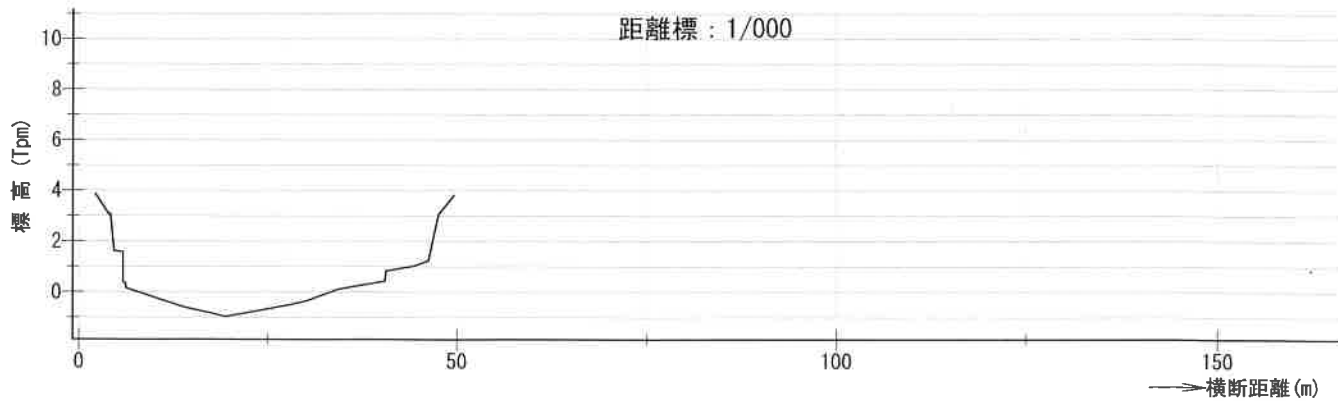
河道名：事業着手時河道  
縮尺 縦：1/300 横：1/1000



河川名：川棚川原始河道

横断図

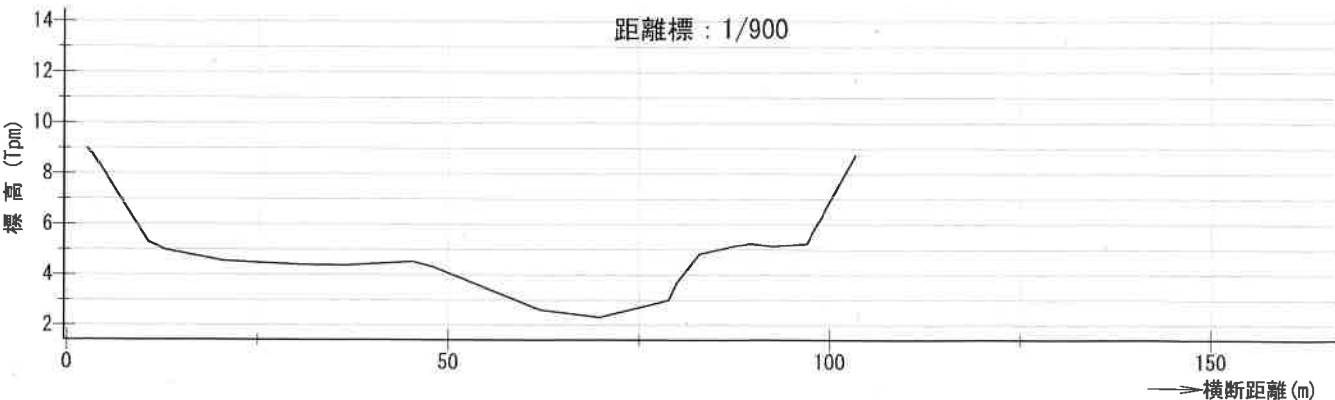
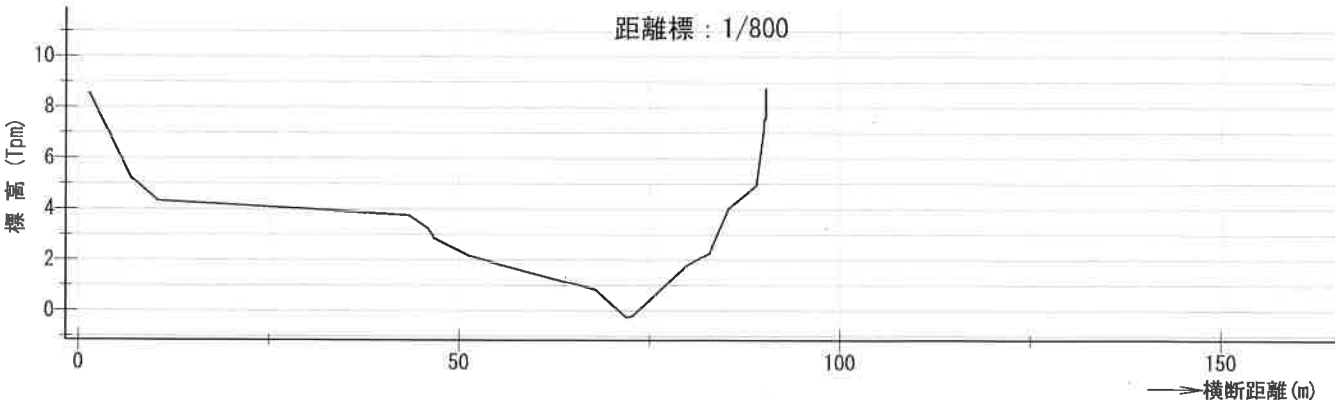
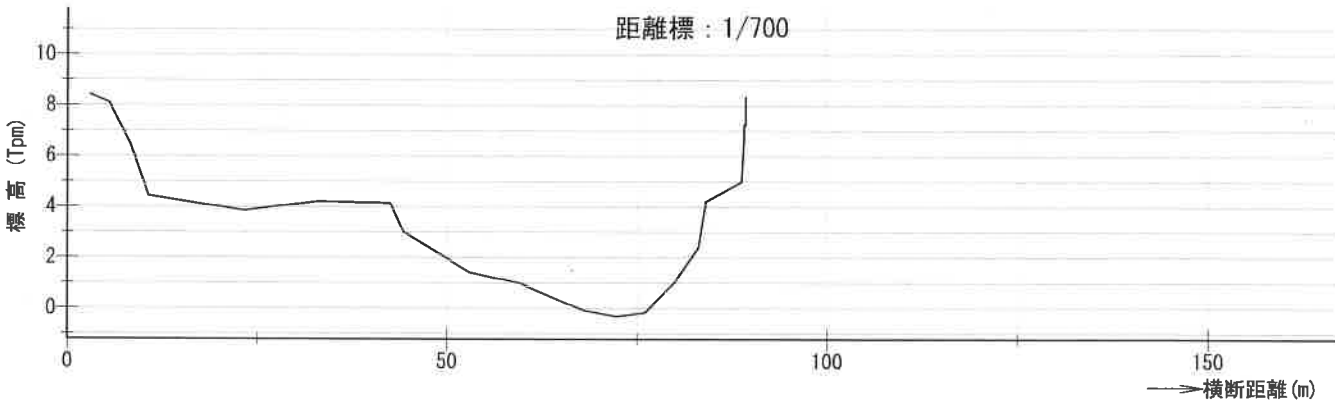
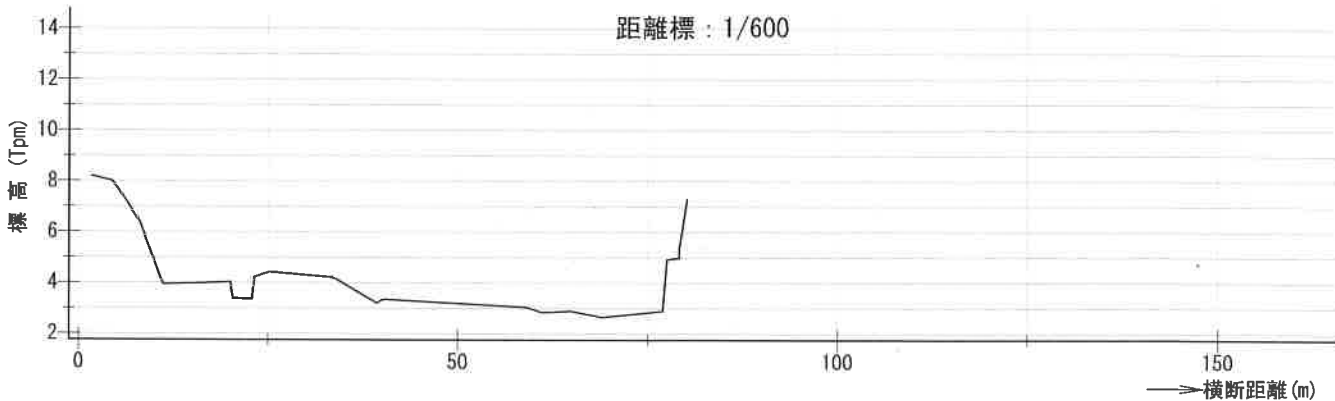
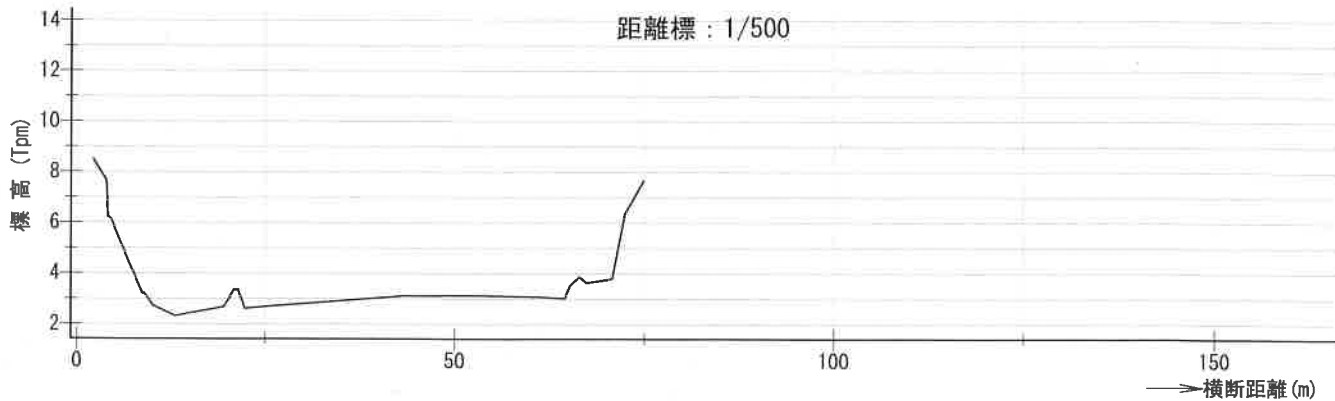
河道名：事業着手時河道  
縮尺 縦：1/300 横：1/1000



河川名：川棚川原始河道

横断図

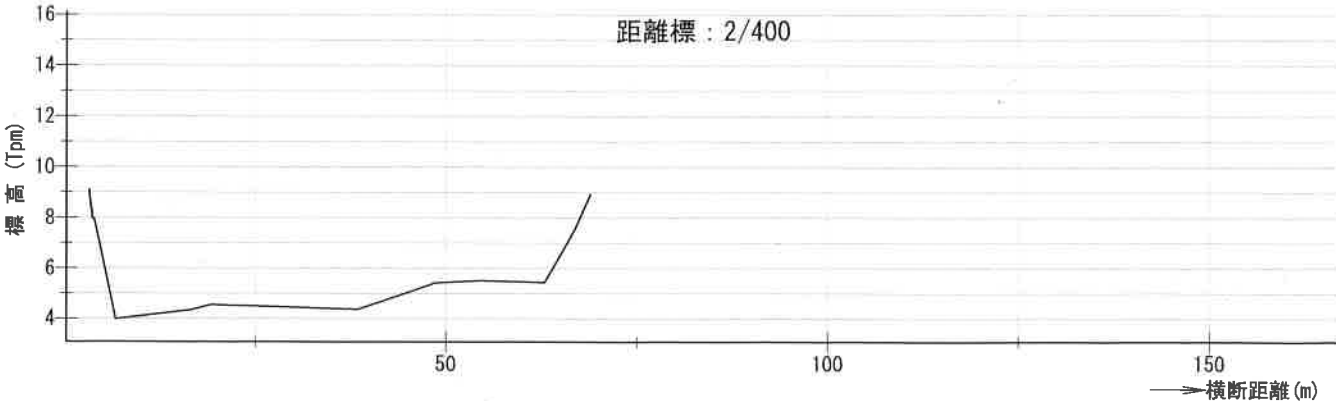
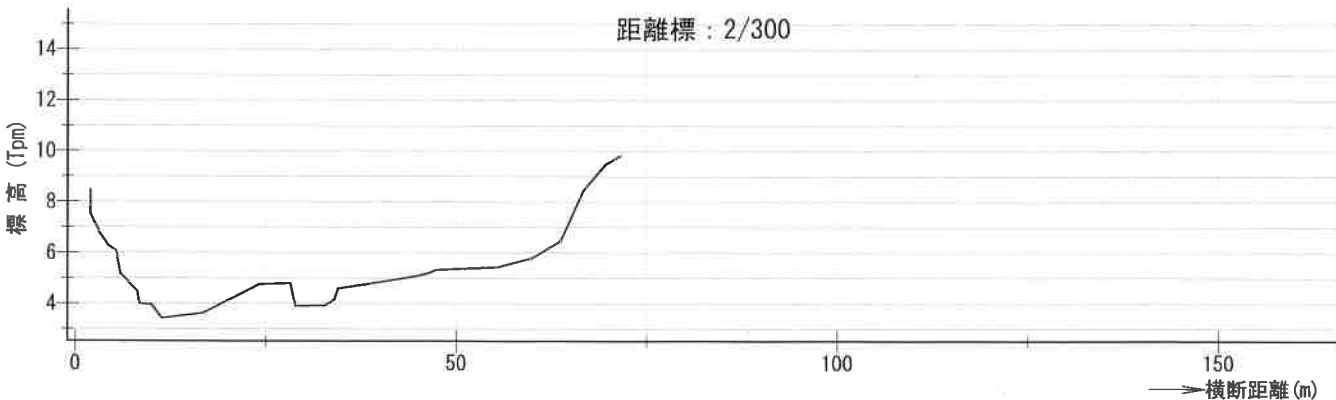
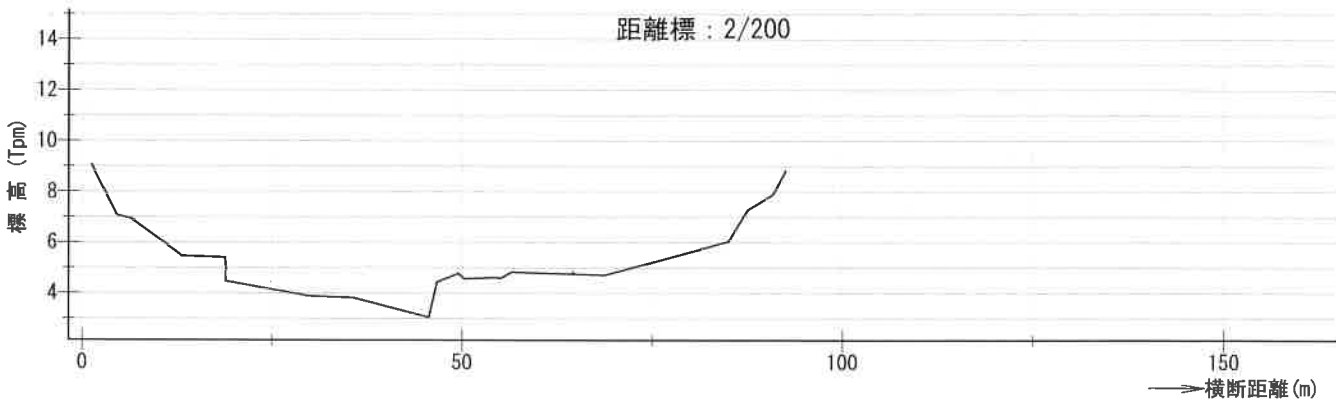
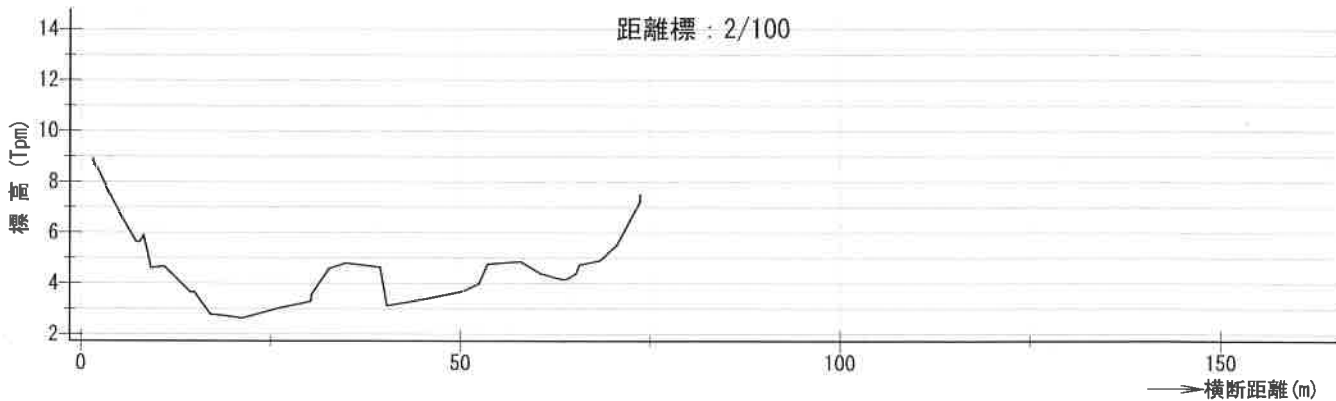
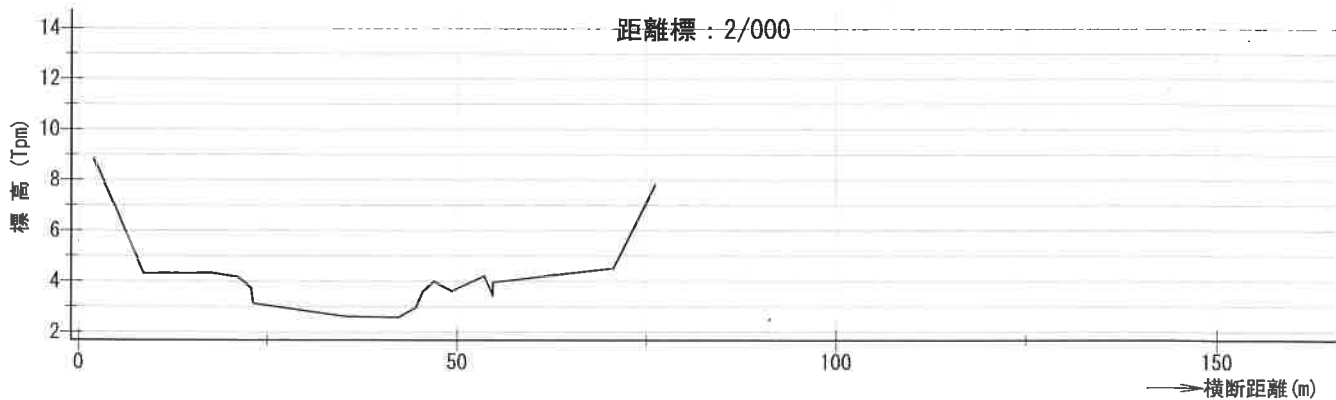
河道名：事業着手時河道  
縮尺 縦：1/300 横：1/1000



河川名：川棚川原始河道

横断図

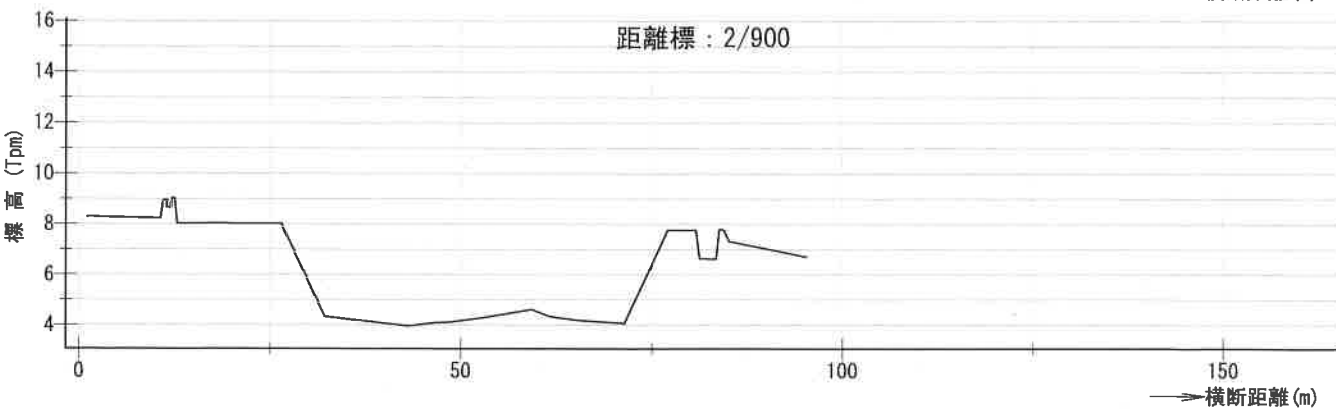
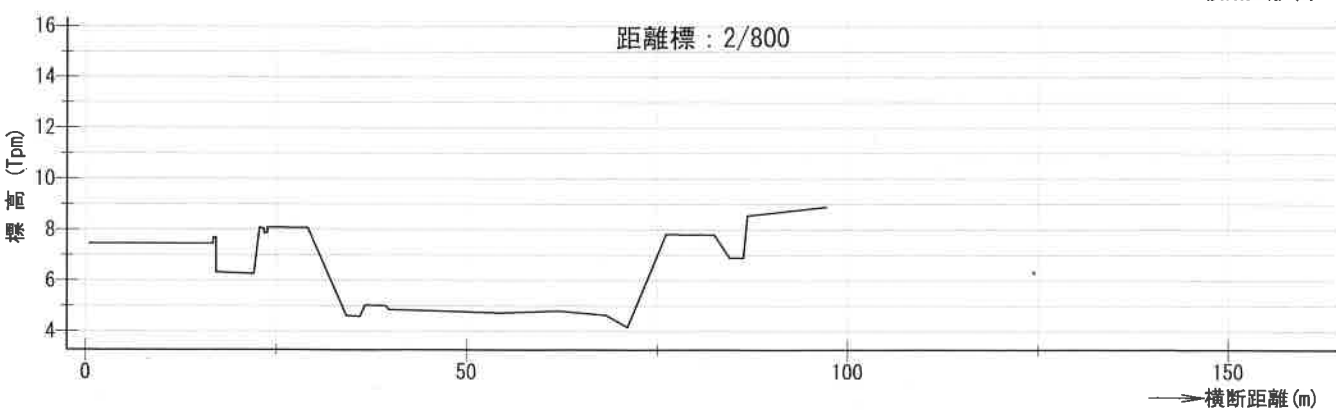
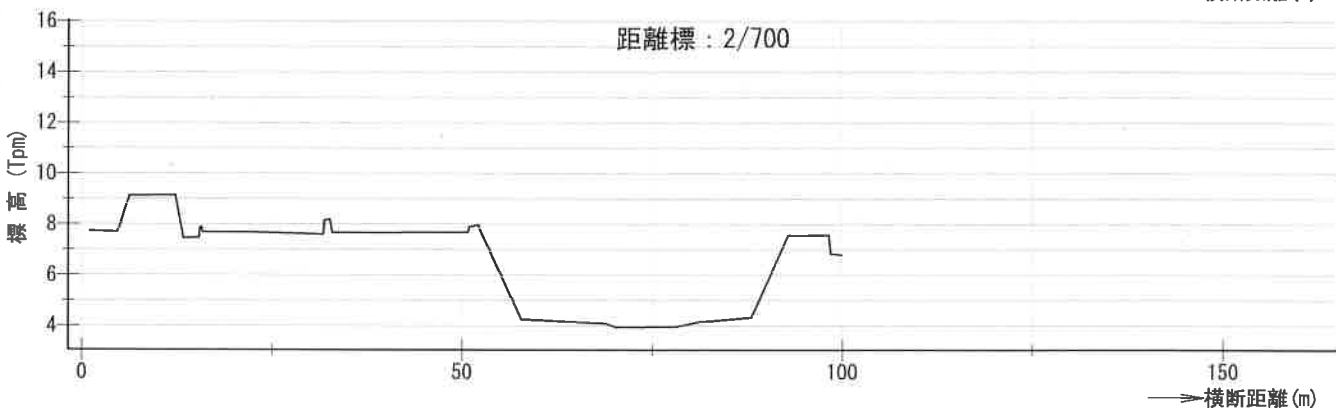
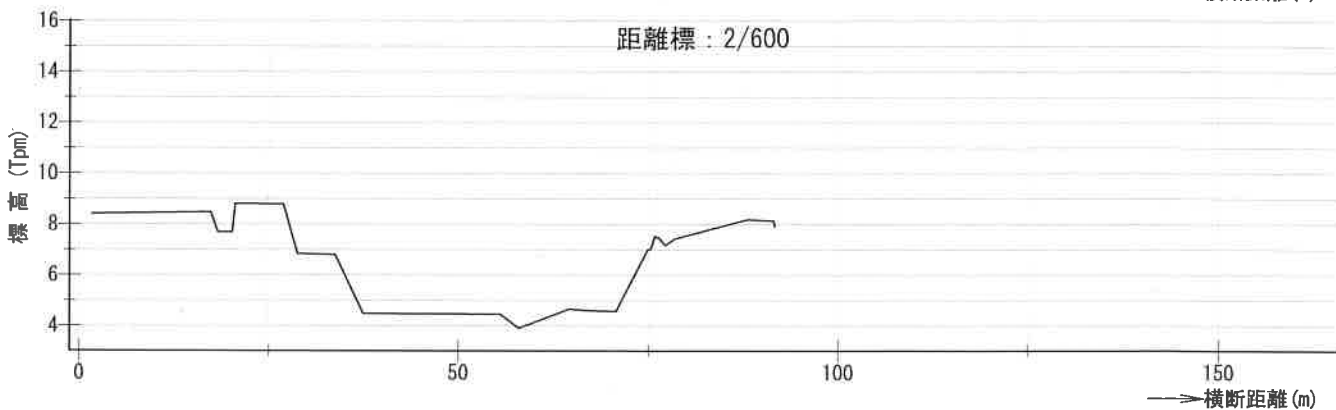
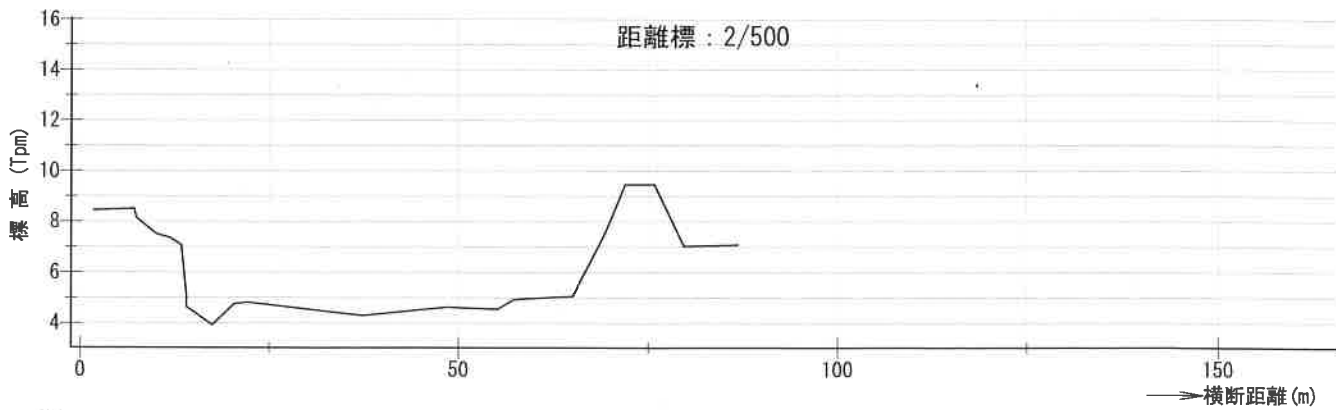
河道名：事業着手時河道  
縮尺 縦：1/300 横：1/1000



河川名：川棚川原始河道

横断図

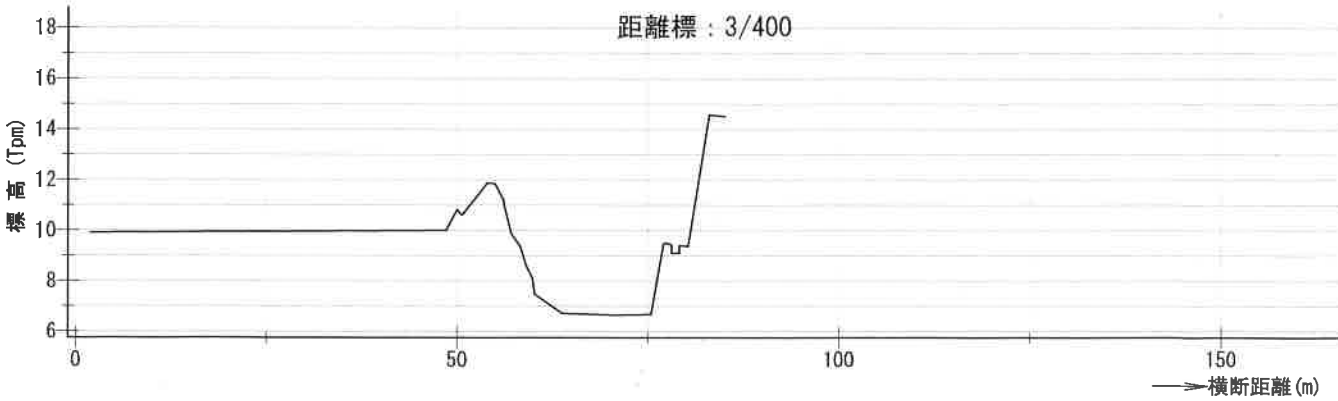
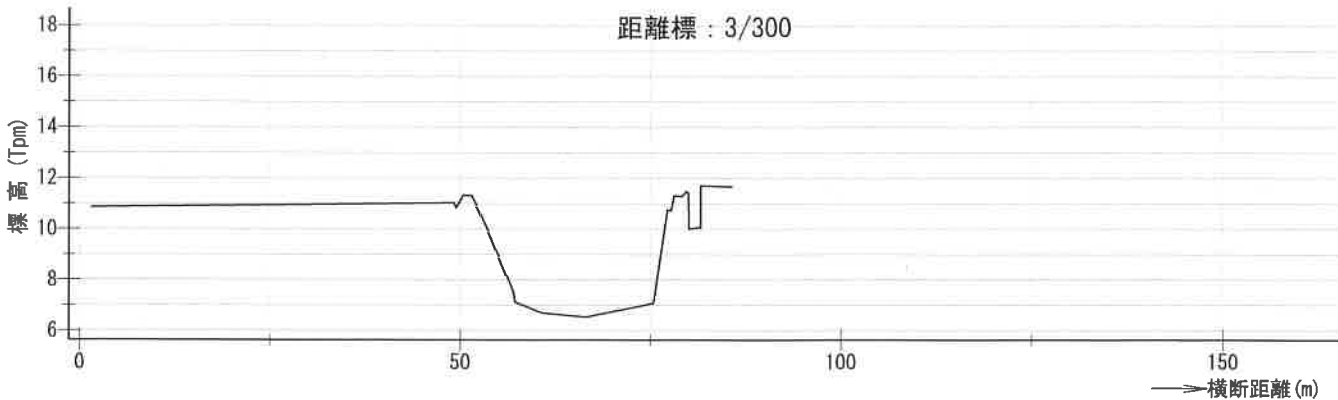
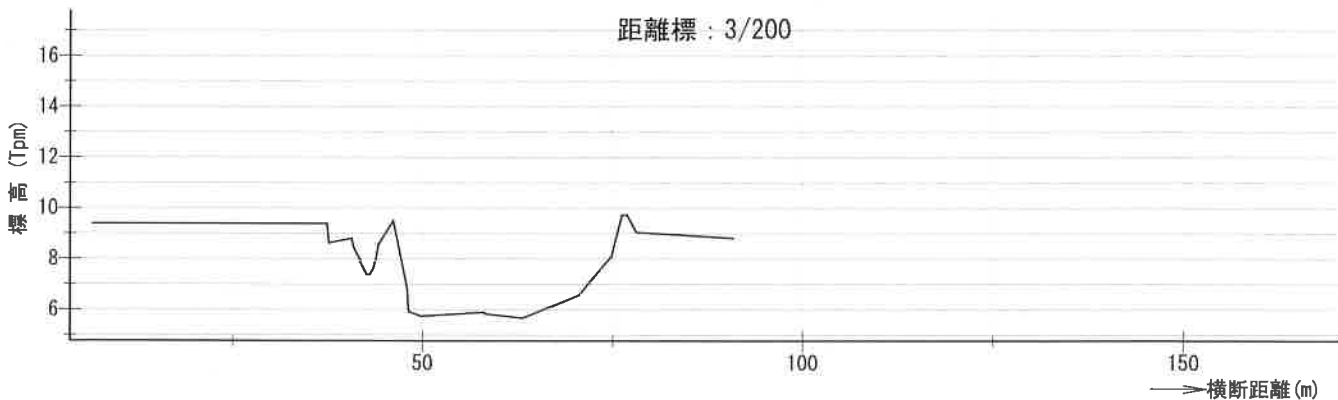
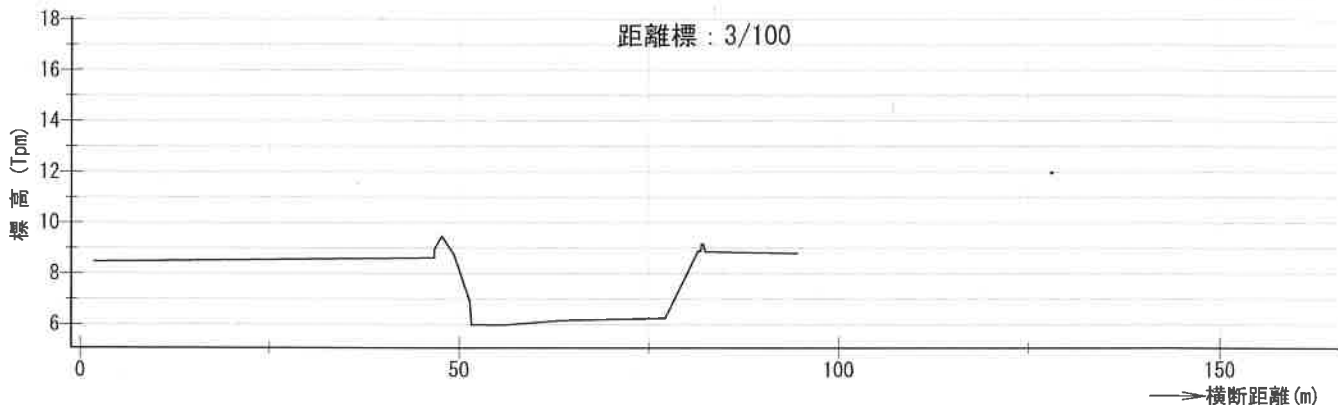
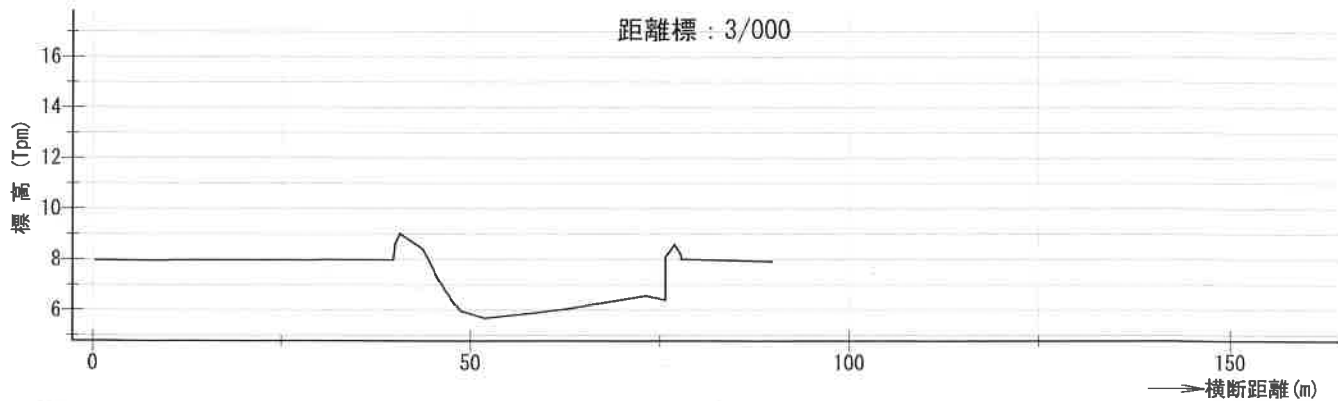
河道名：事業着手時河道  
縮尺 縦：1/300 横：1/1000



河川名：川棚川原始河道

横断図

河道名：事業着手時河道  
縮尺 縦：1/300 横：1/1000

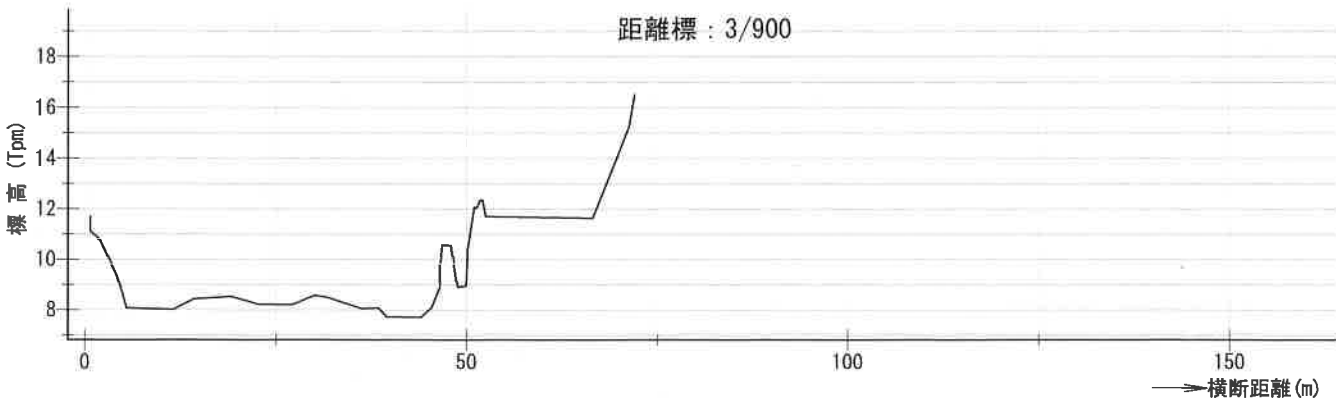
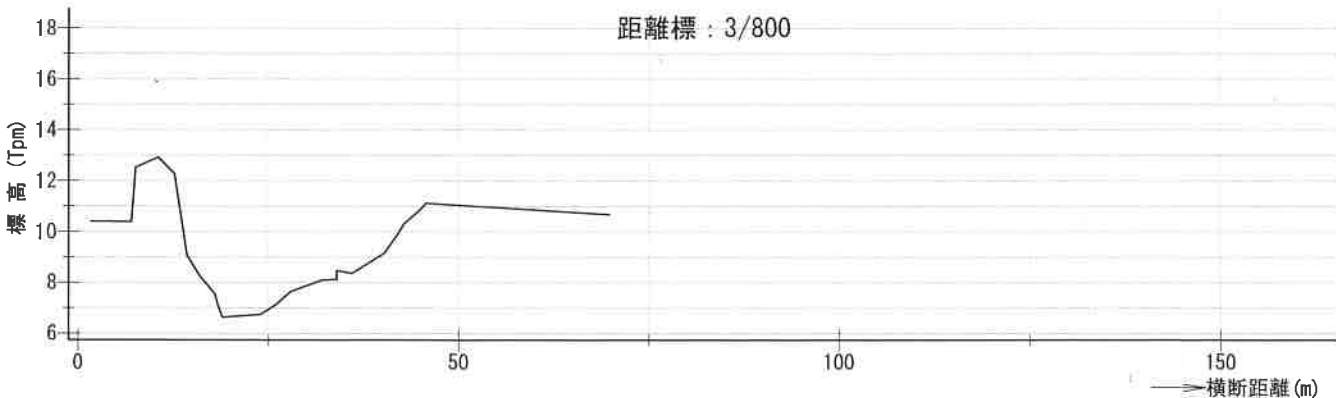
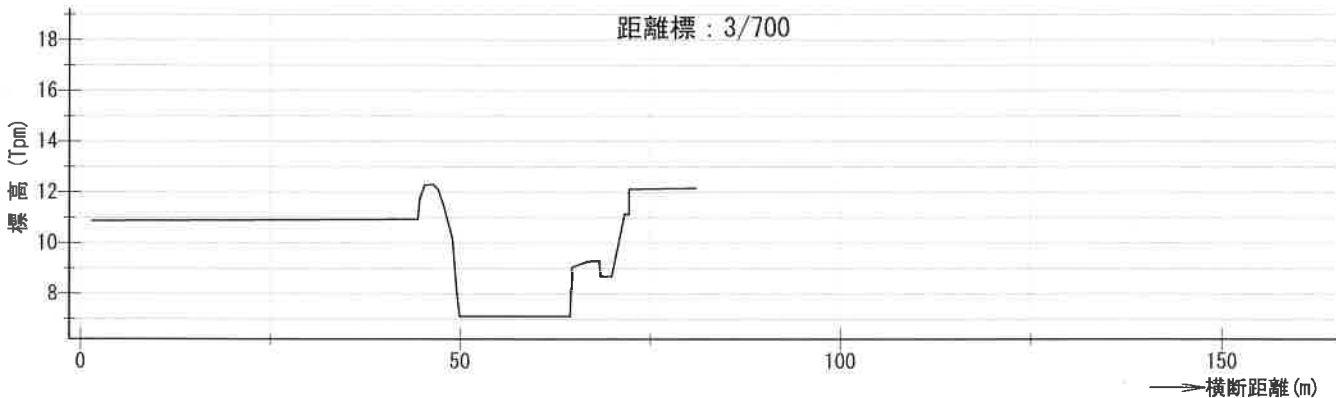
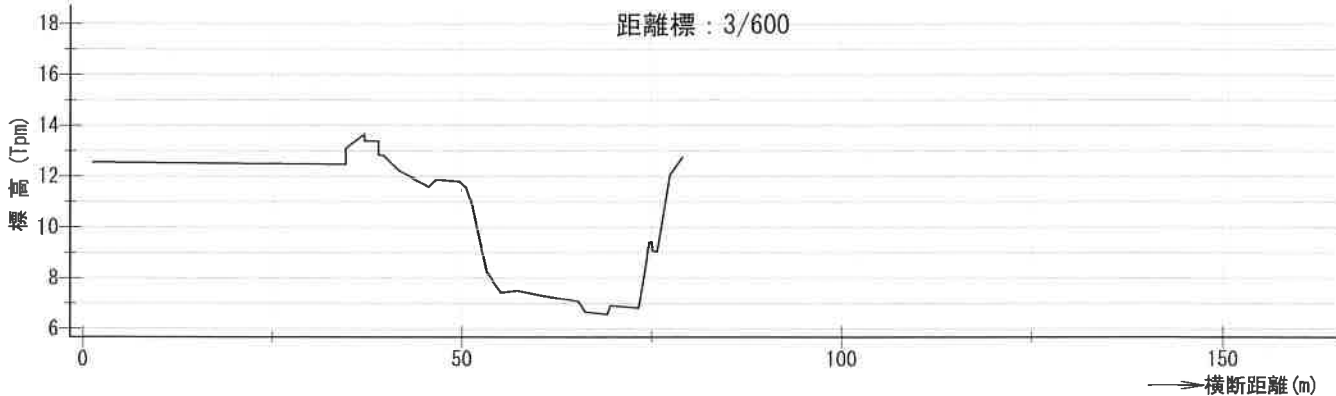
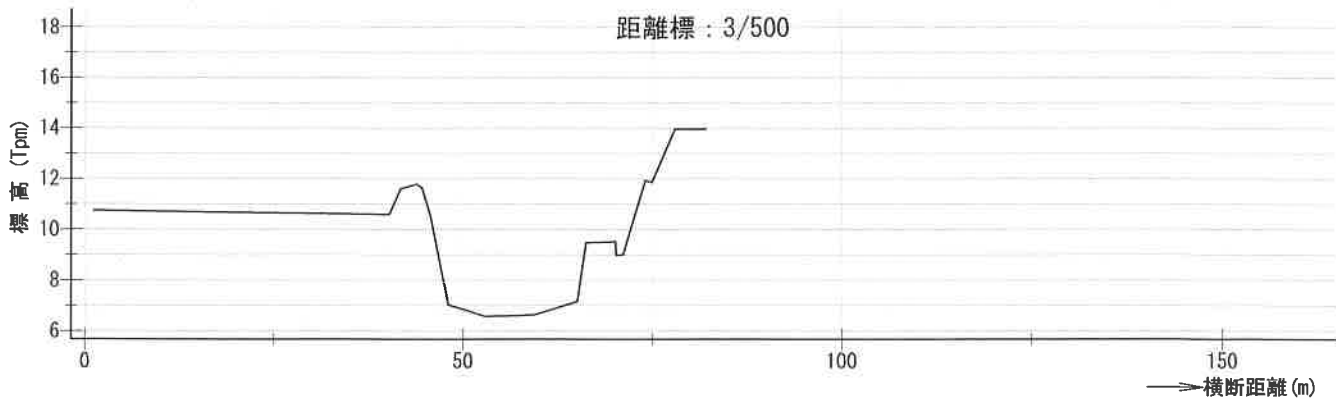




河川名：川棚川原始河道

横断図

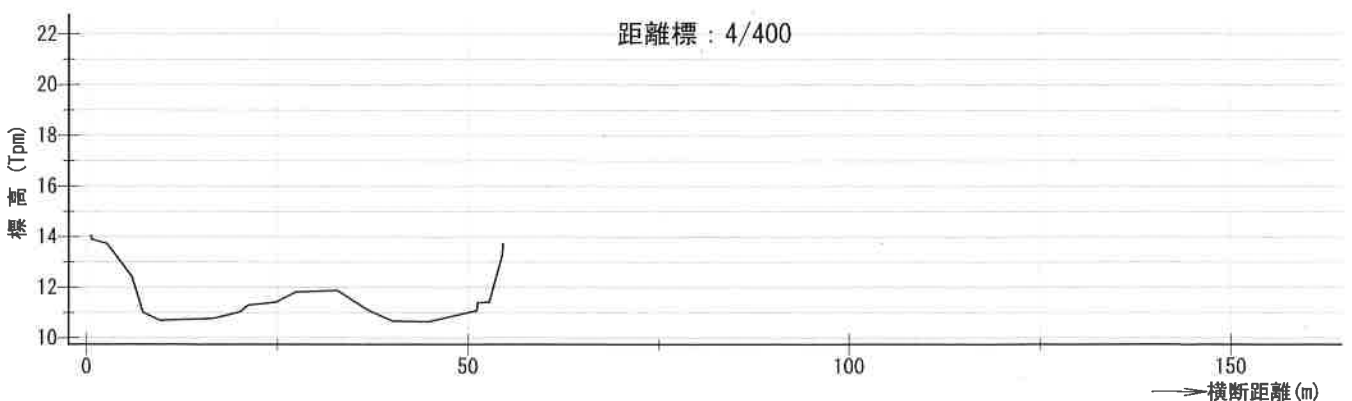
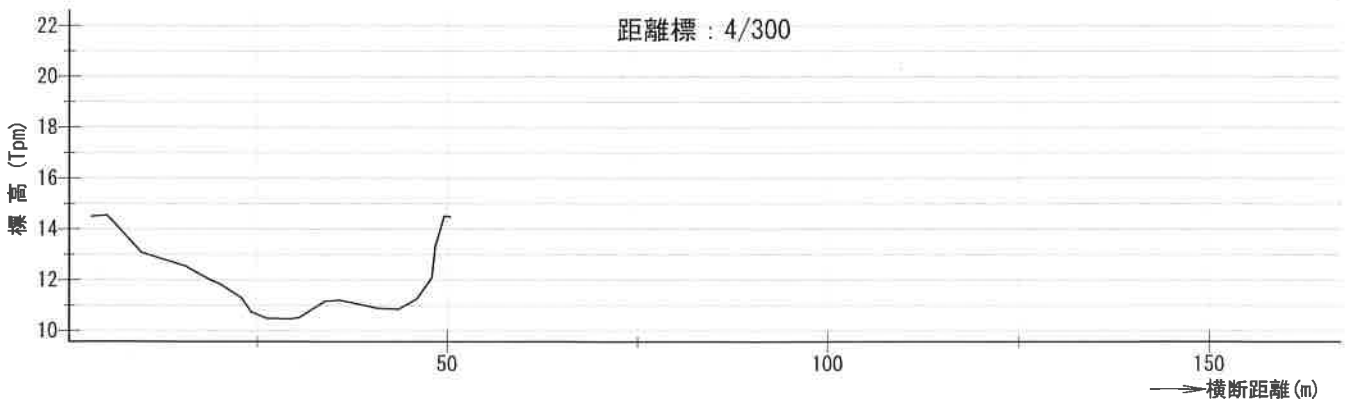
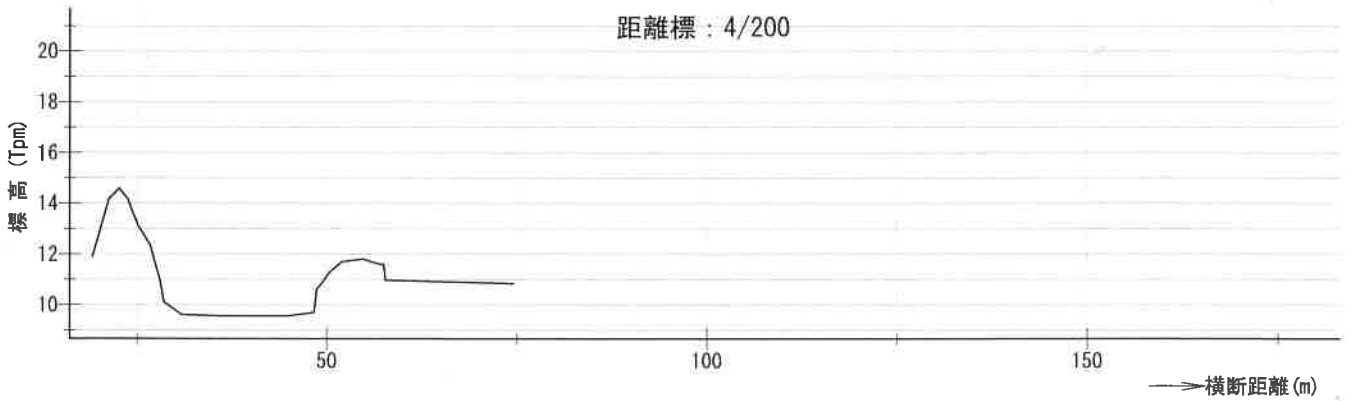
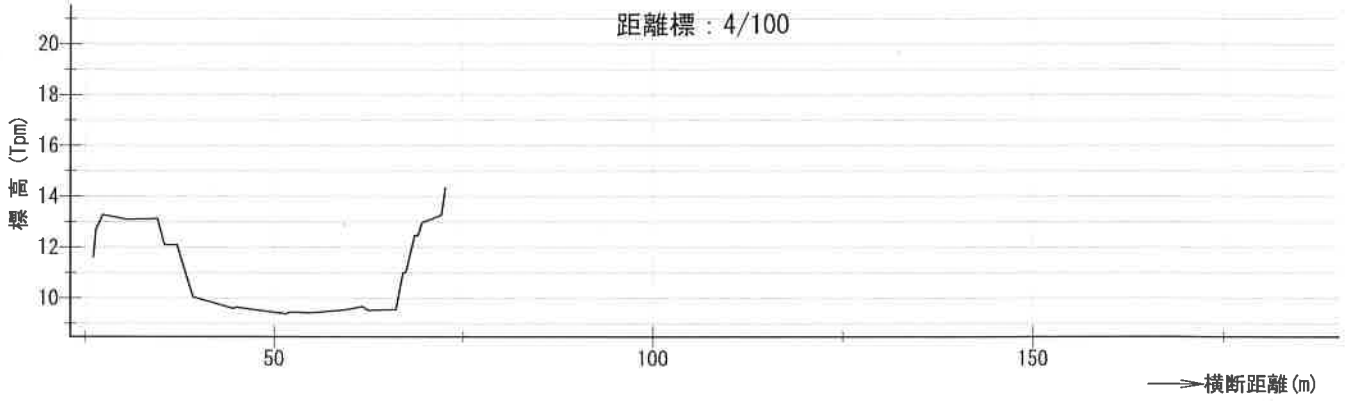
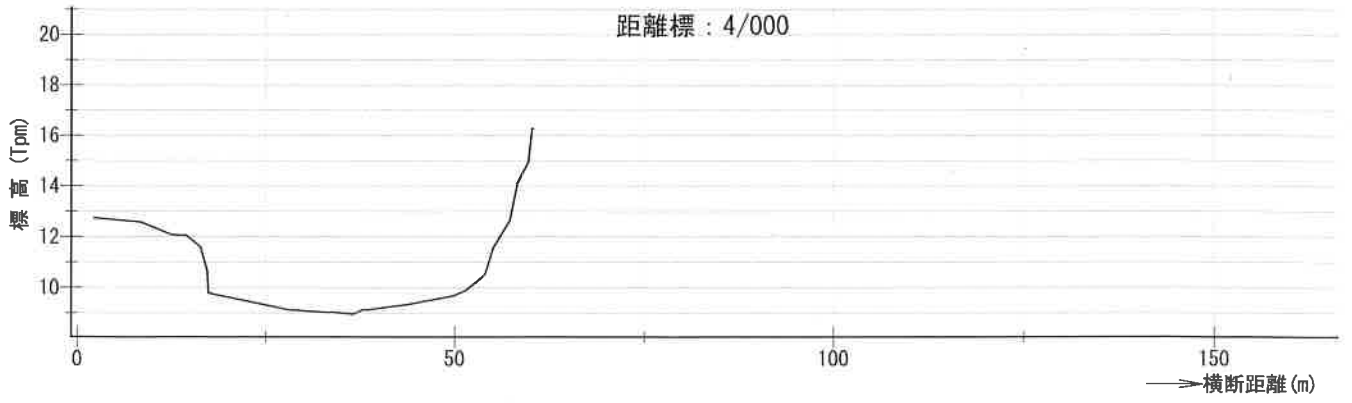
河道名：事業着手時河道  
縮尺 縦：1/300 横：1/1000



河川名 : 川棚川原始河道

横断図

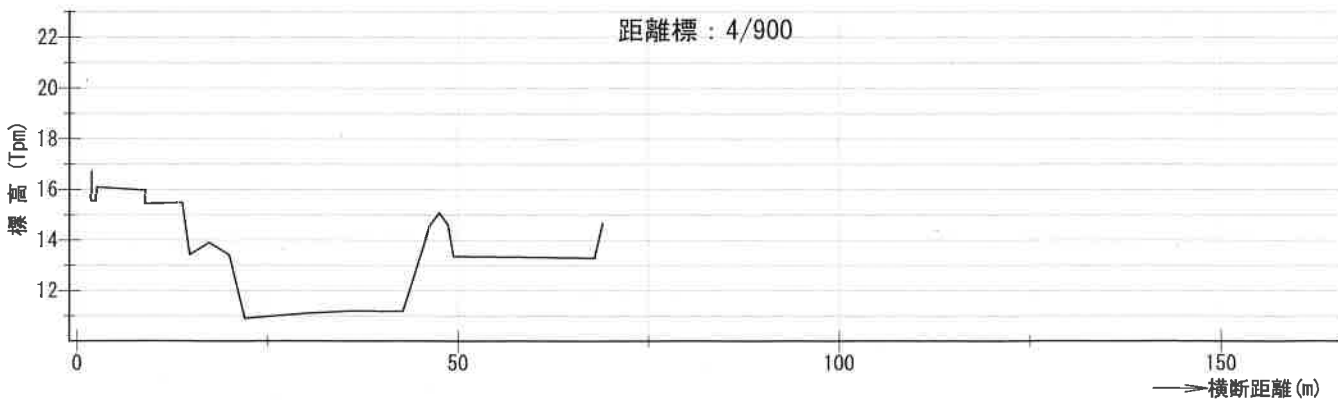
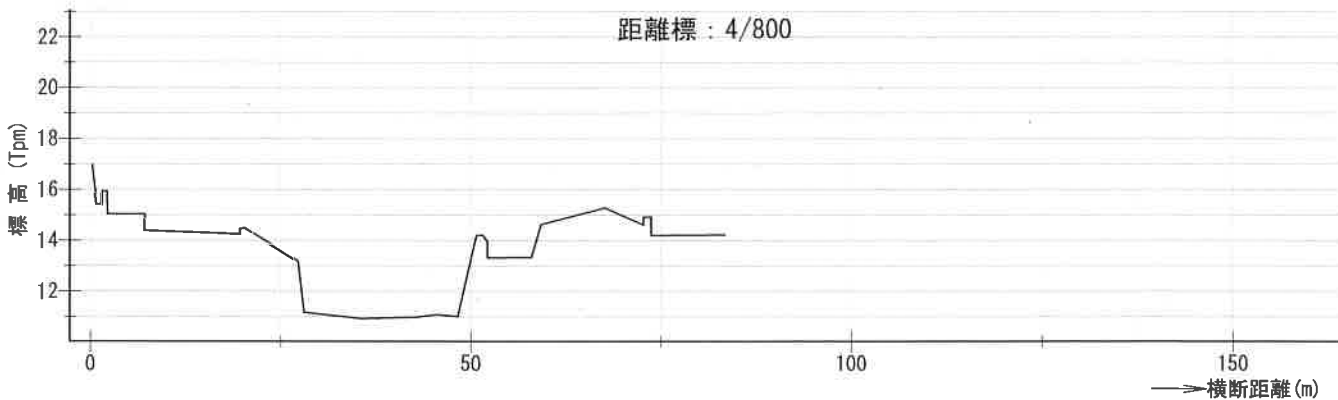
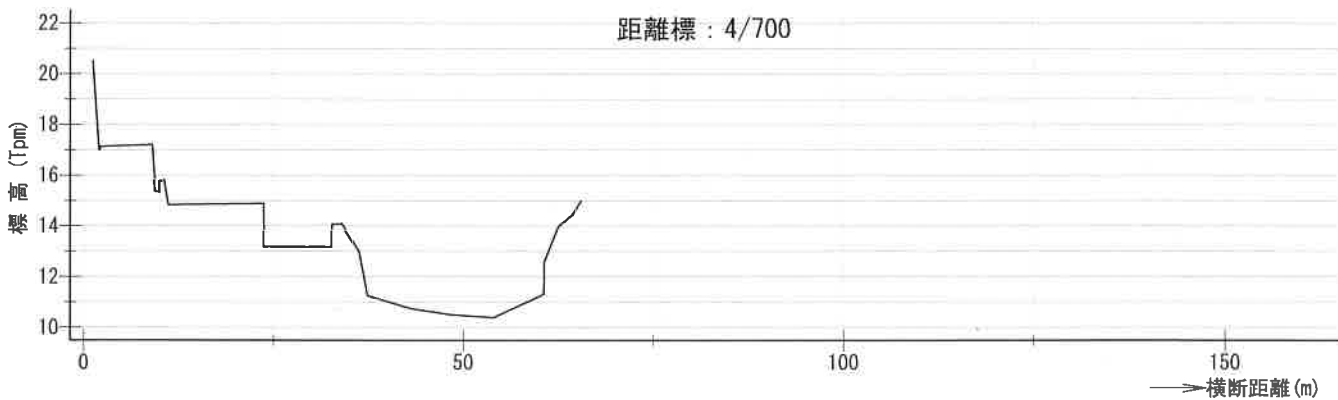
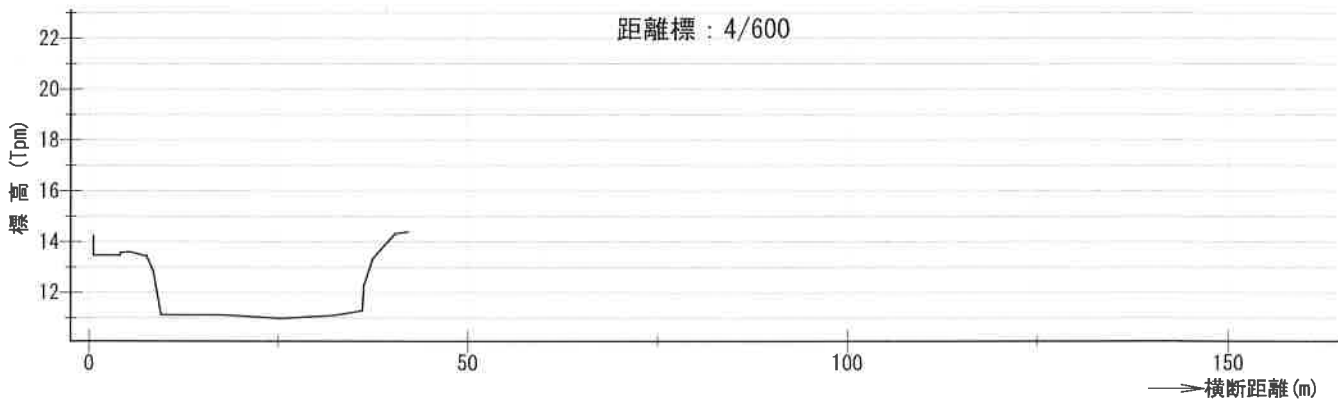
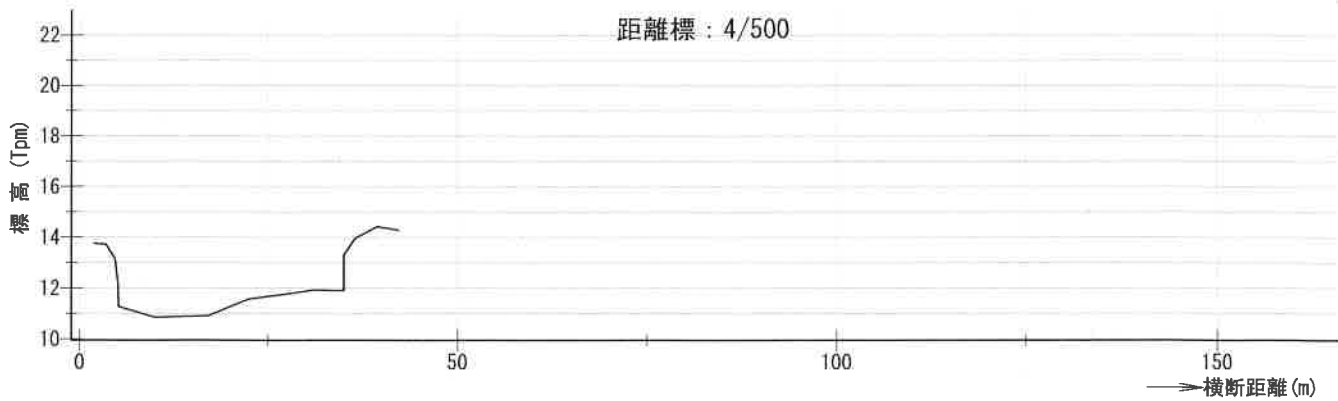
河道名 : 事業着手時河道  
縮尺 縦 : 1/300 横 : 1/1000



河川名：川棚川原始河道

横断図

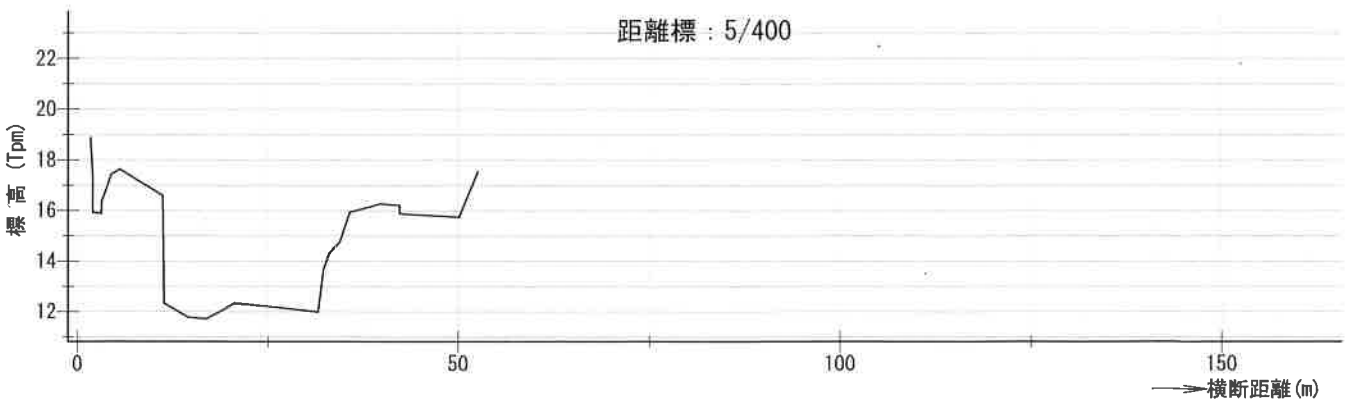
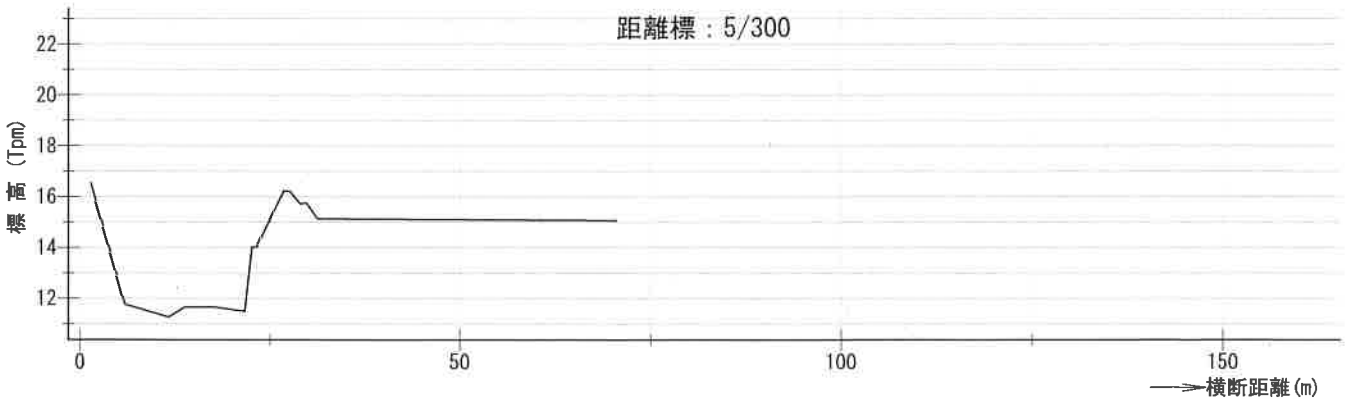
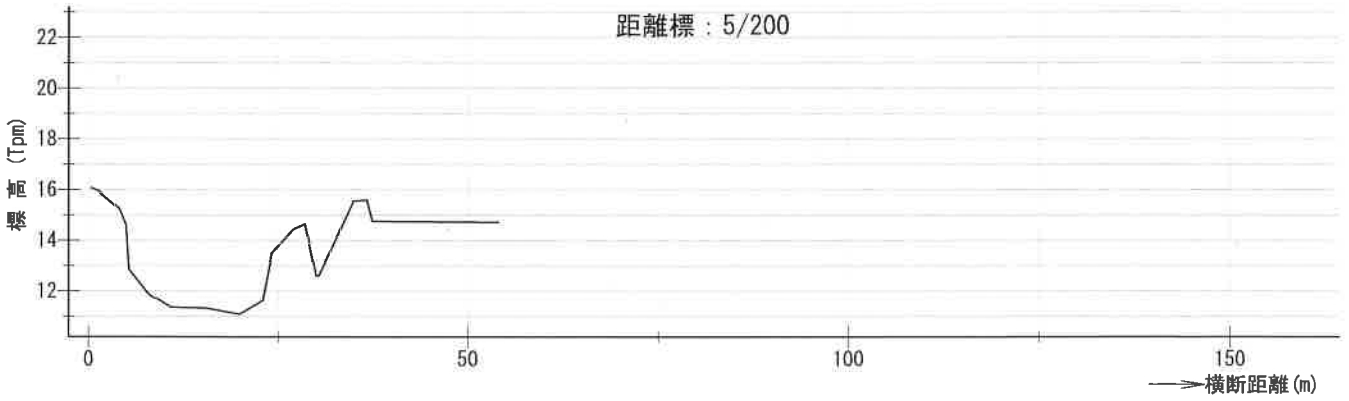
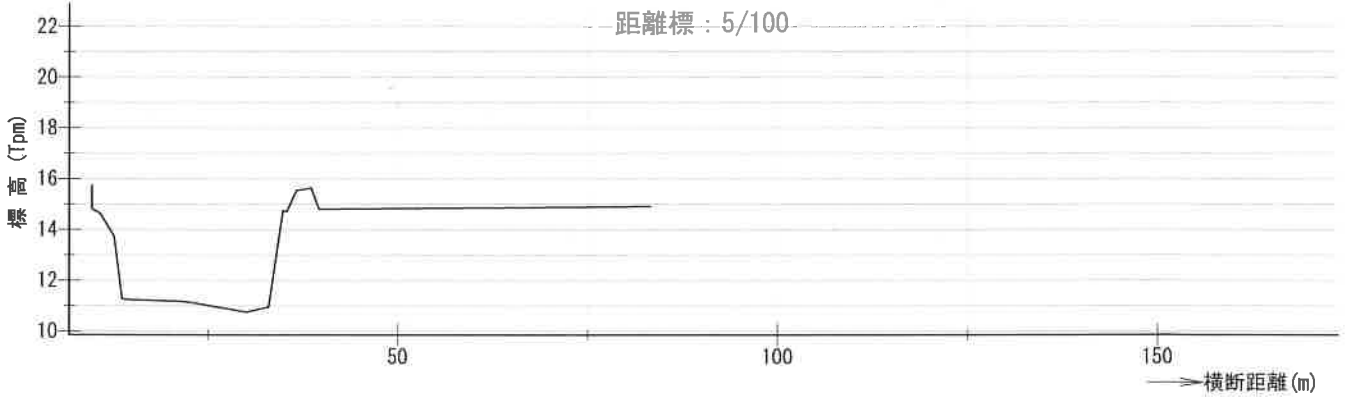
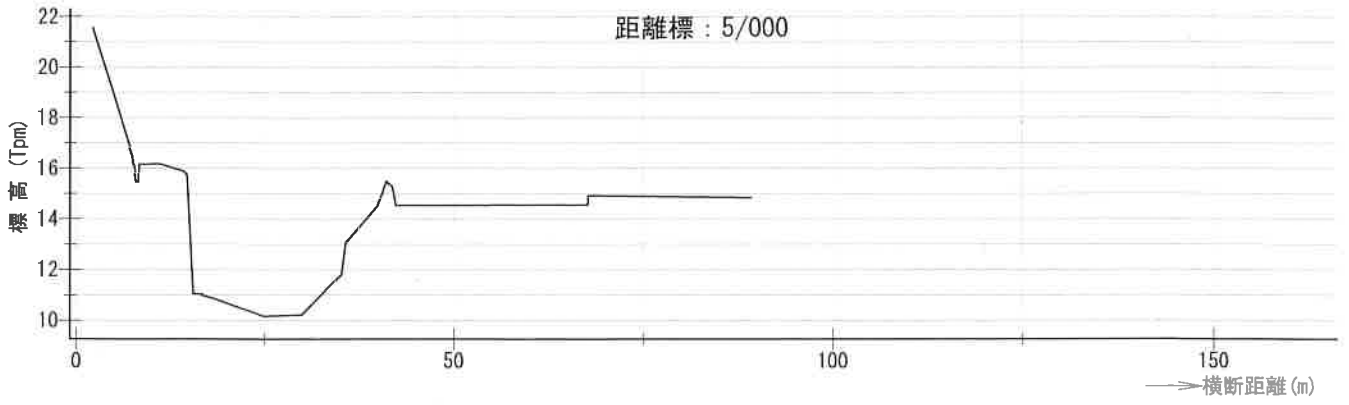
河道名：事業着手時河道  
縮尺 縦：1/300 横：1/1000



河川名：川棚川原始河道

横断図

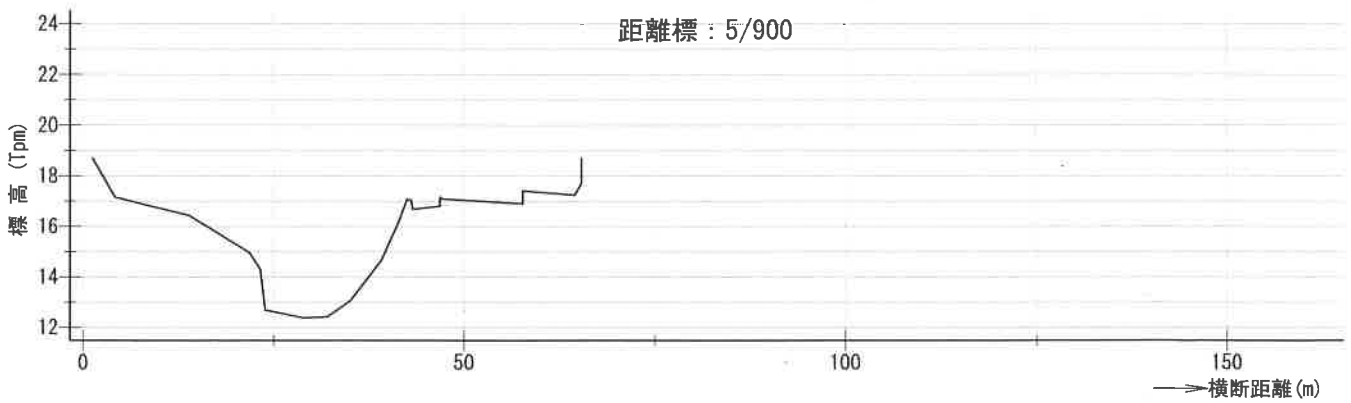
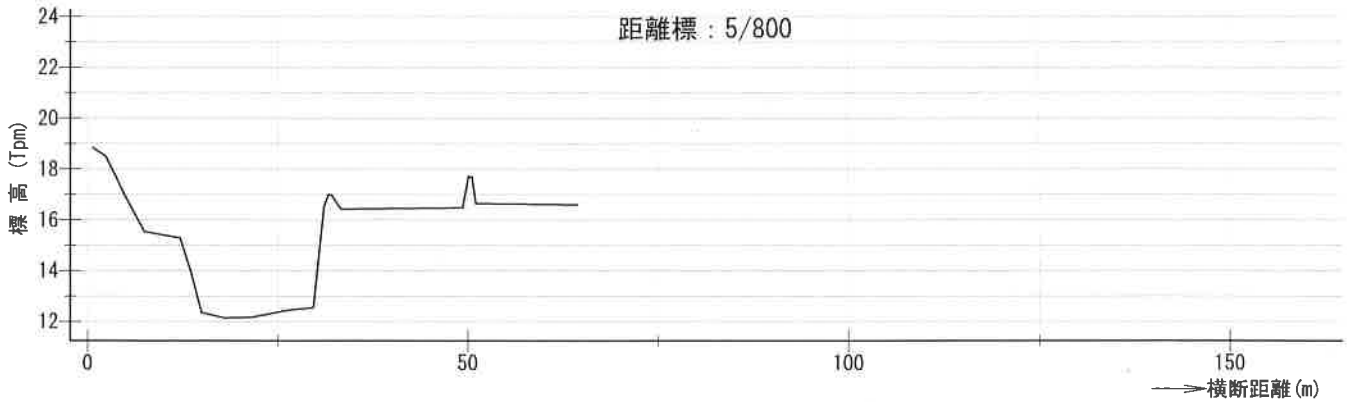
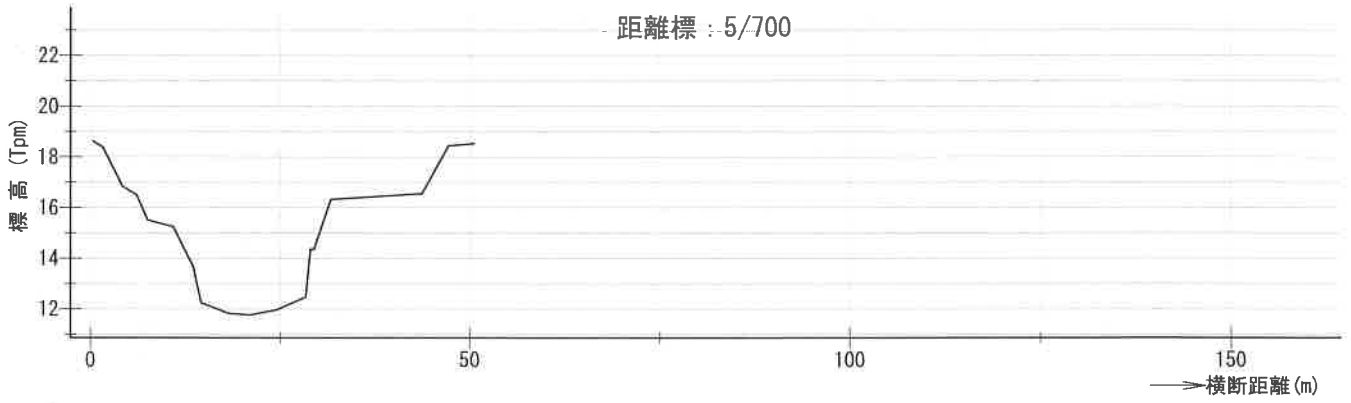
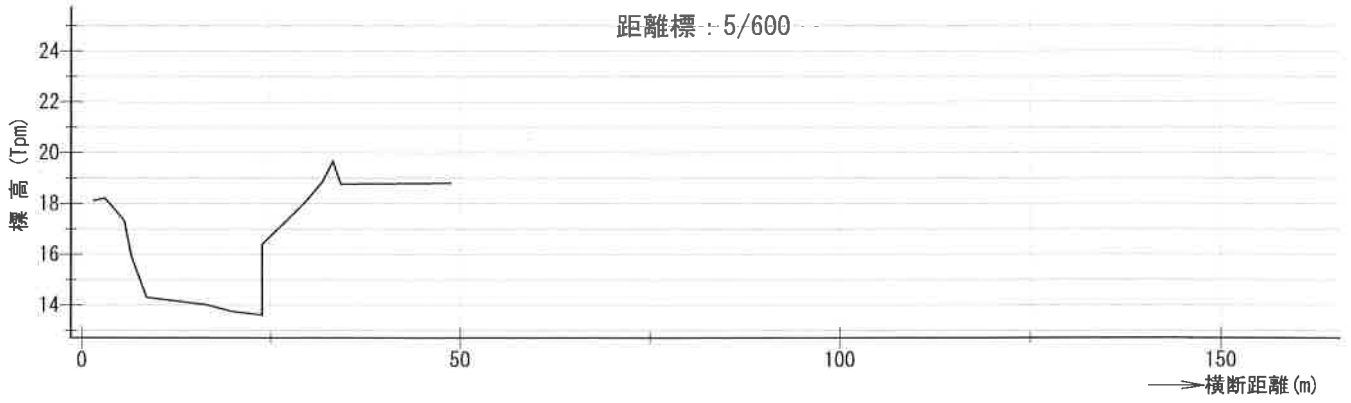
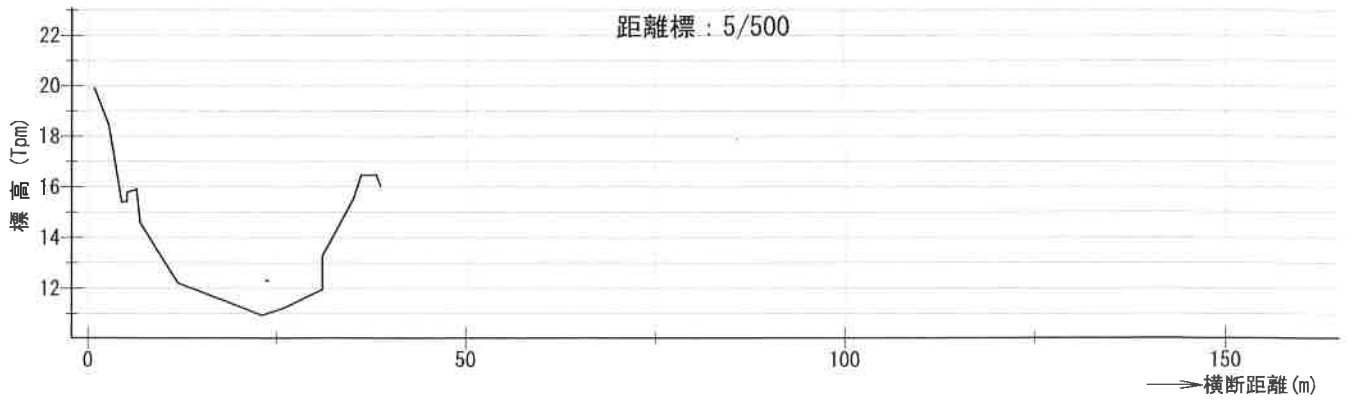
河道名：事業着手時河道  
縮尺 縦：1/300 横：1/1000



河川名 : 川棚川原始河道

横断図

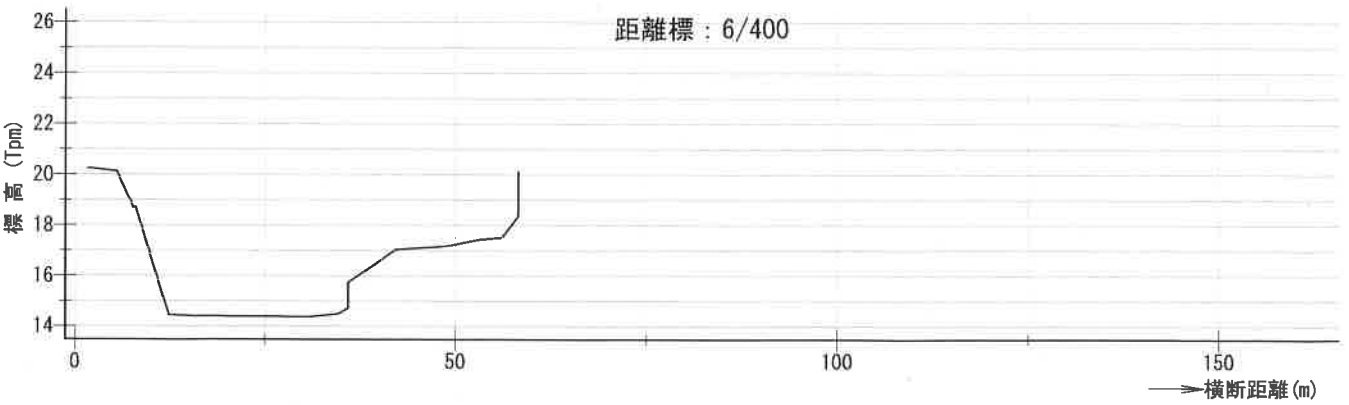
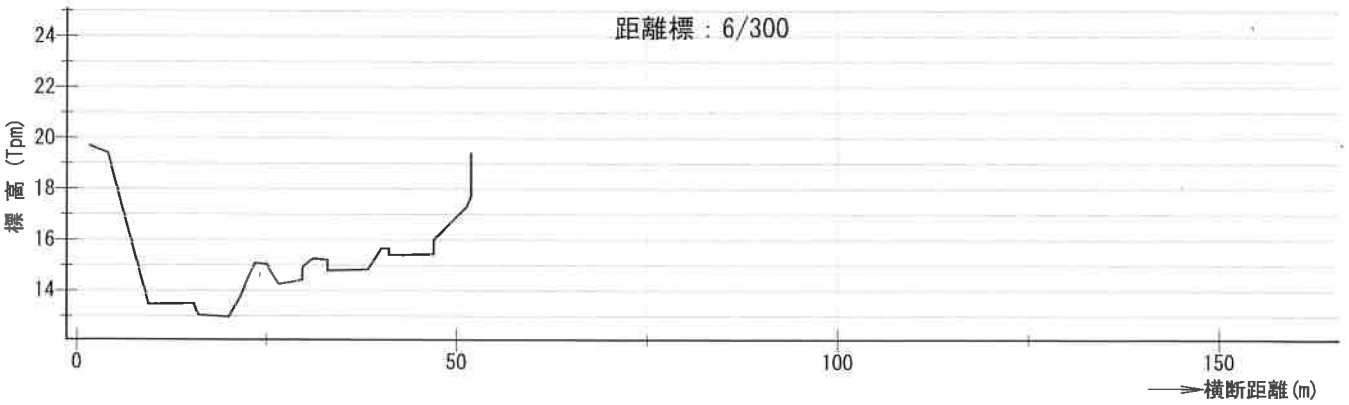
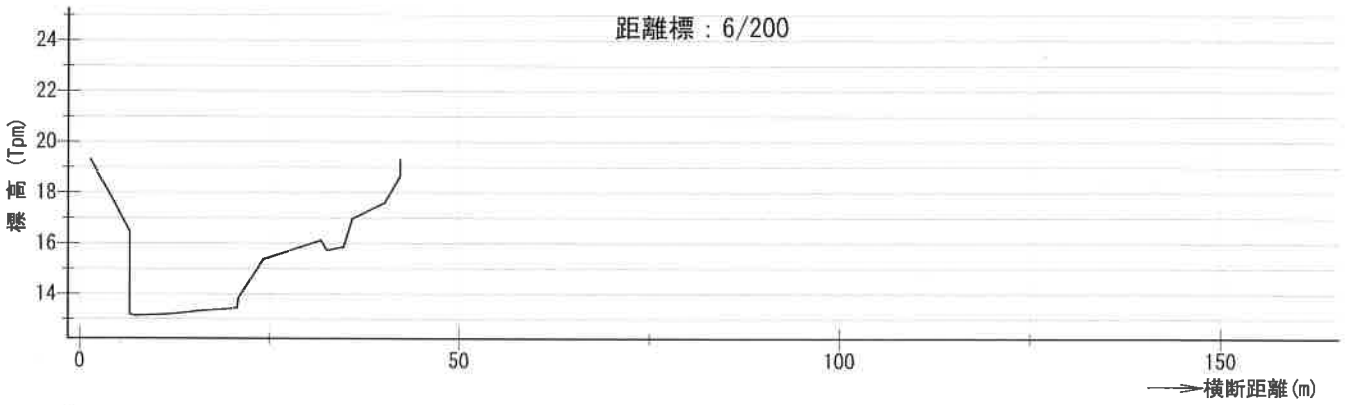
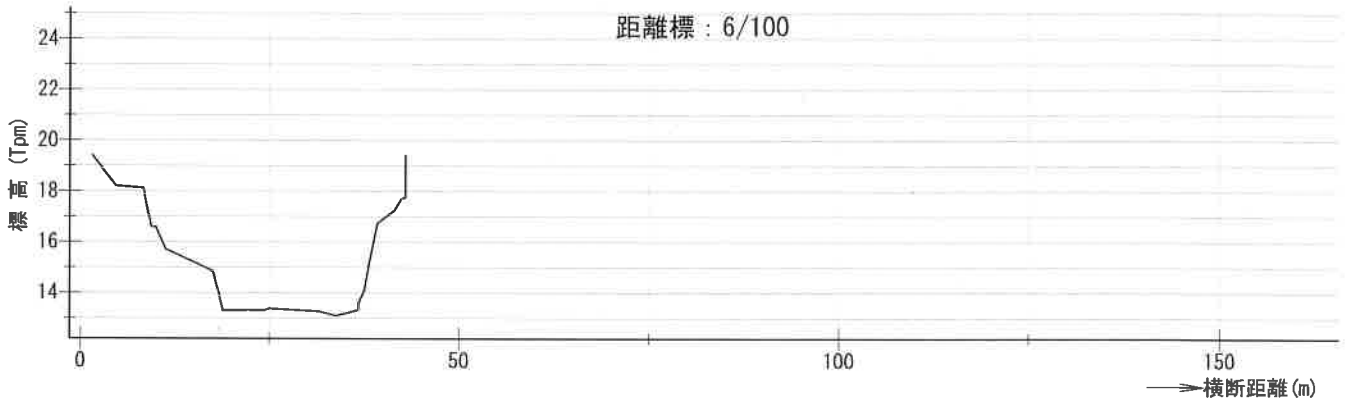
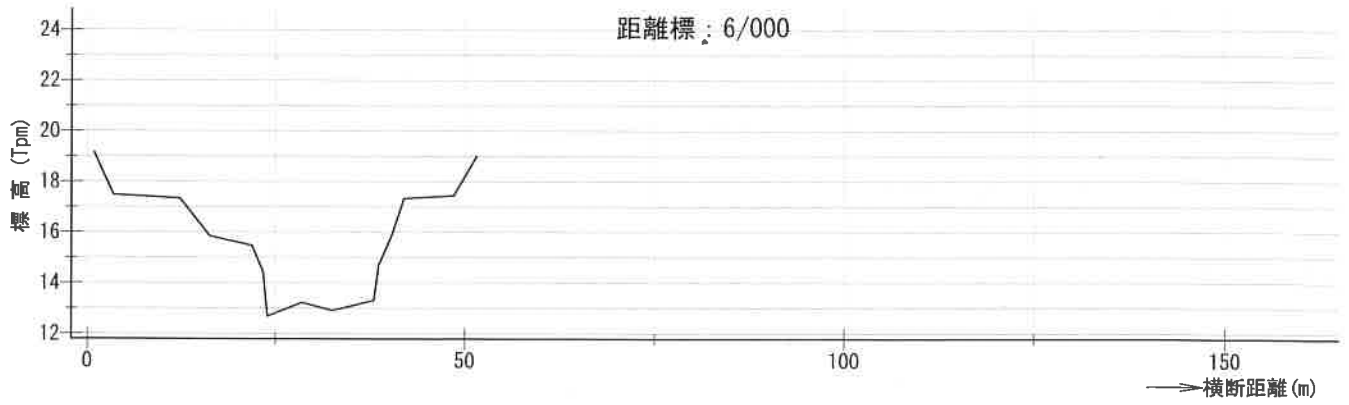
河道名 : 事業着手時河道  
縮尺 縦 : 1/300 横 : 1/1000



河川名：川棚川原始河道

横断図

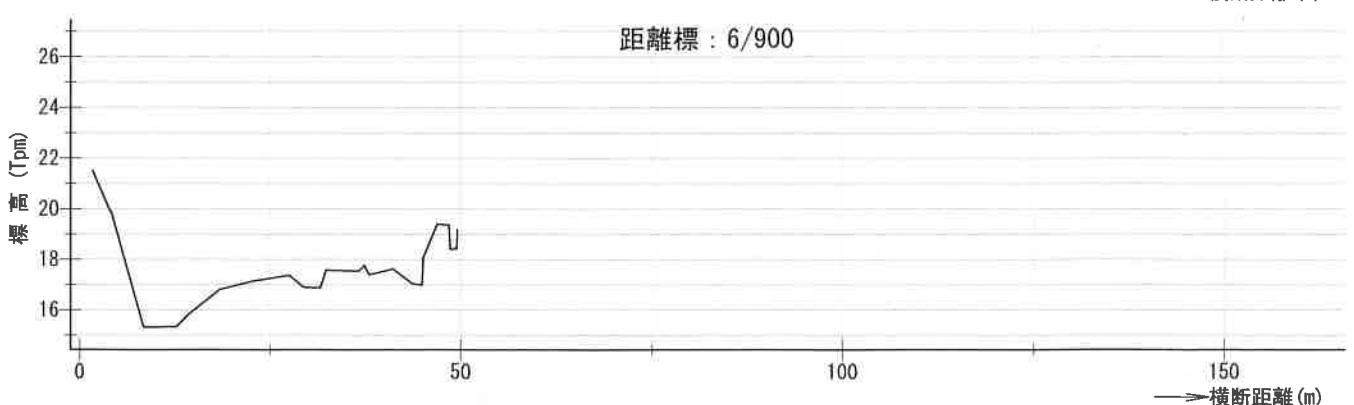
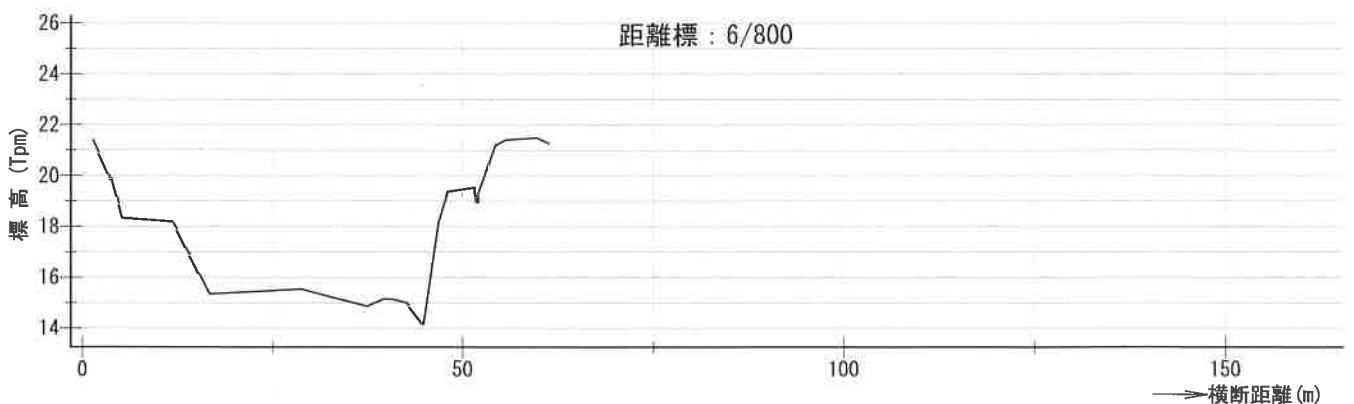
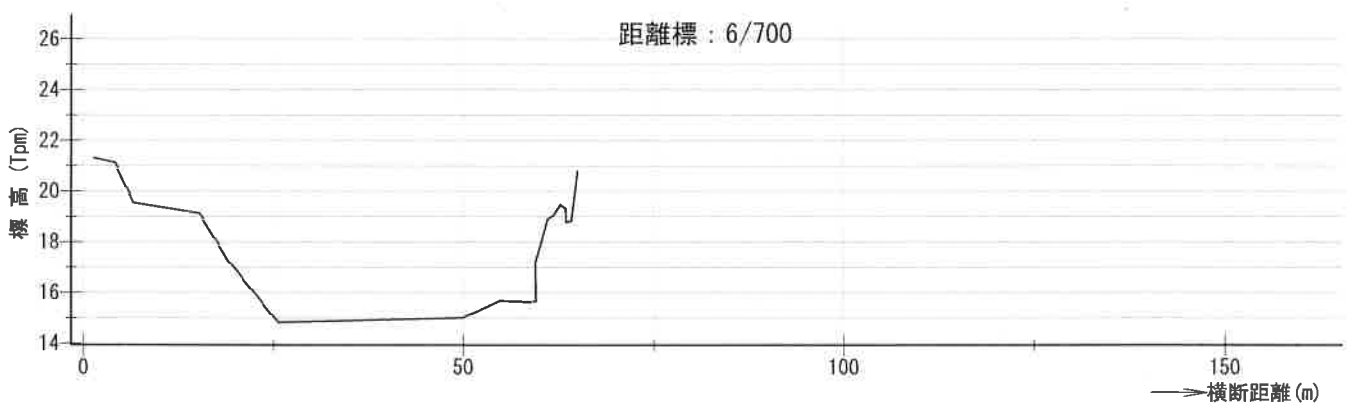
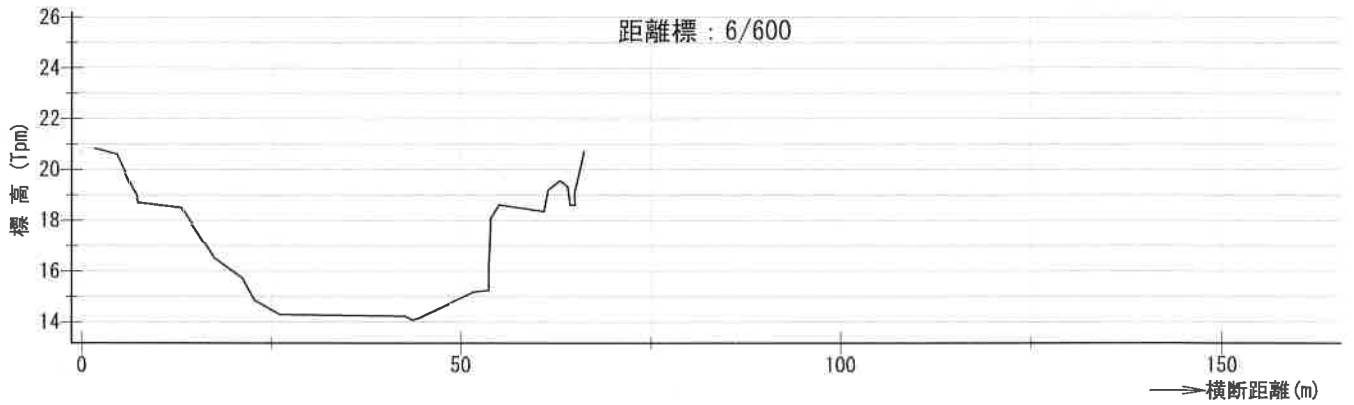
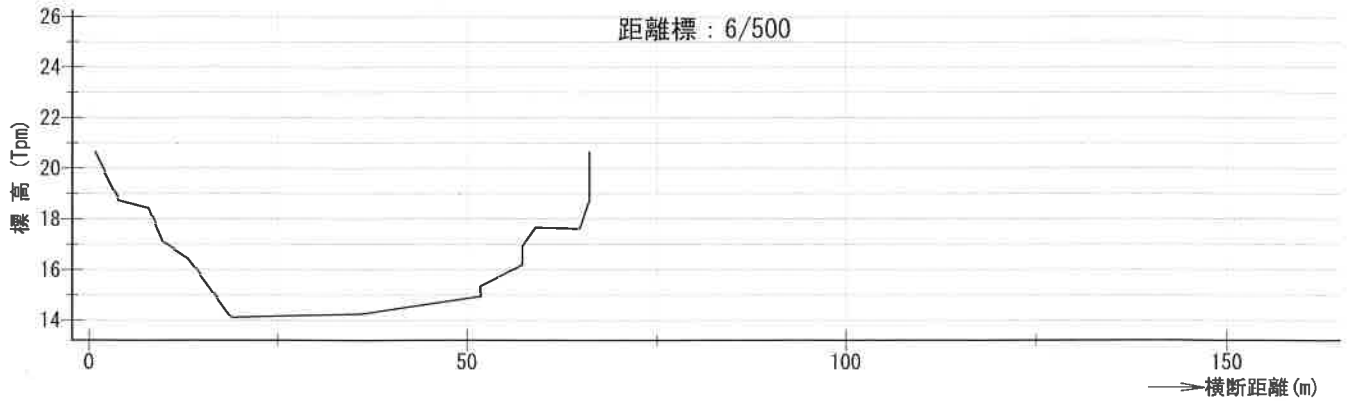
河道名：事業着手時河道  
縮尺 縦：1/300 横：1/1000



河川名：川棚川原始河道

横断面图

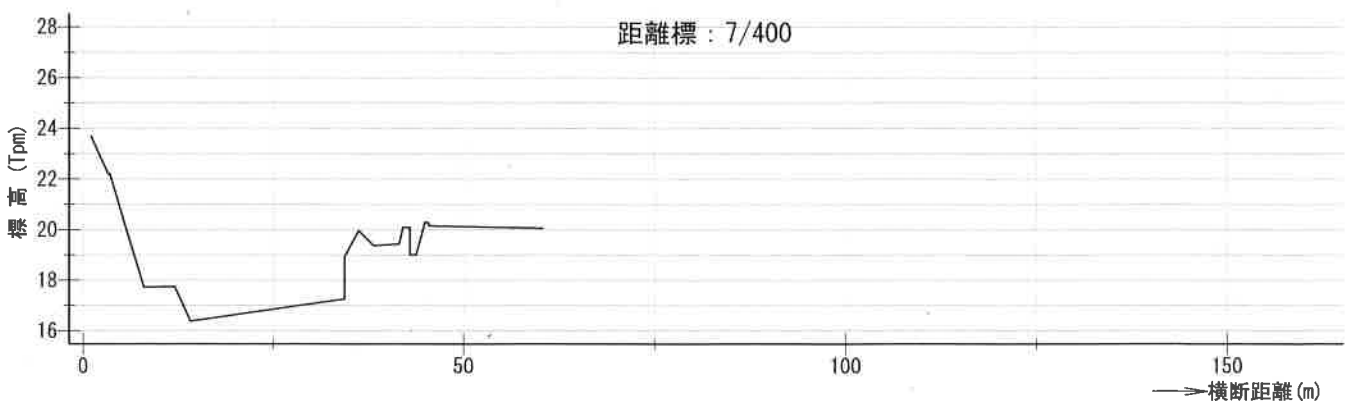
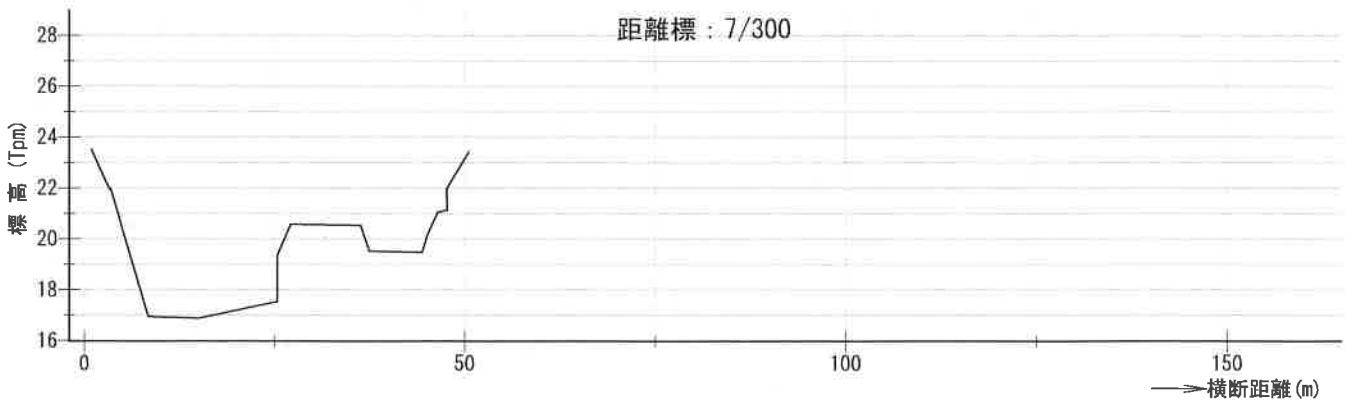
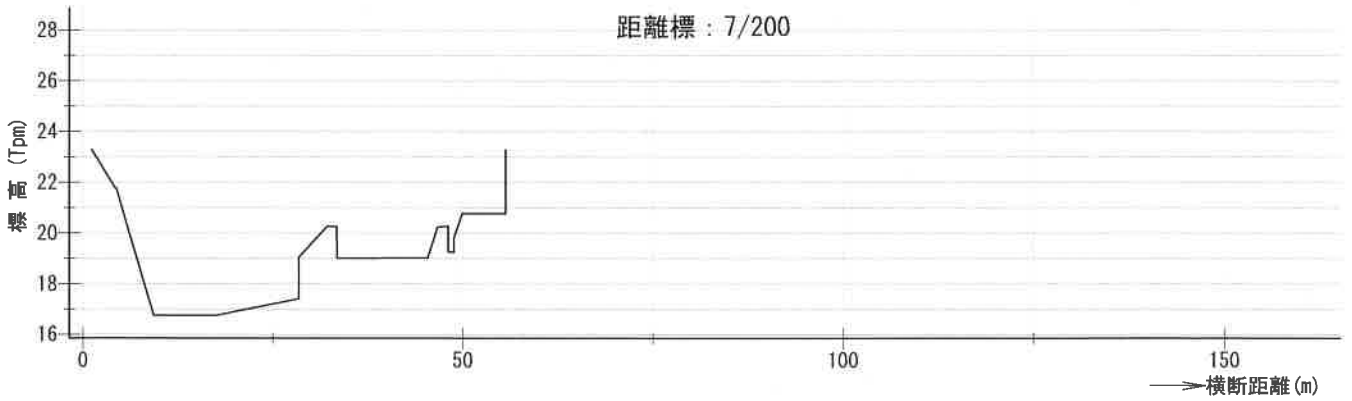
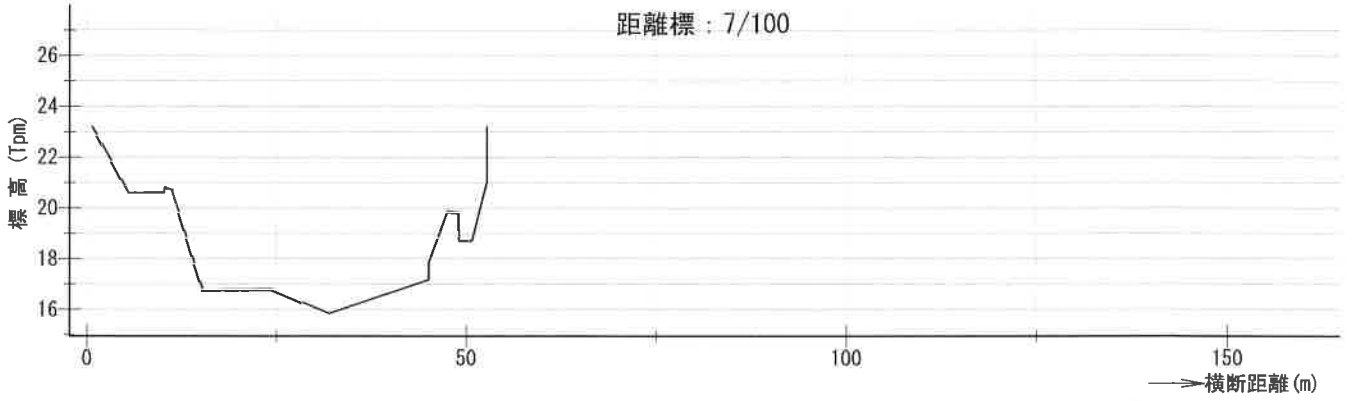
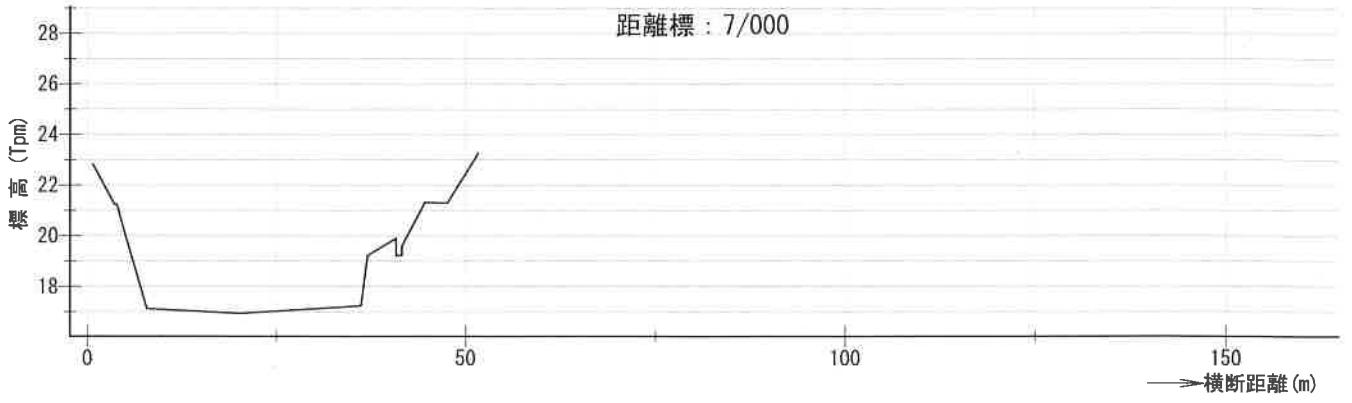
河道名：事業着手時河道  
縮尺 縦：1/300 横：1/1000



河川名：川棚川原始河道

横断図

河道名：事業着手時河道  
縮尺 縦：1/300 横：1/1000

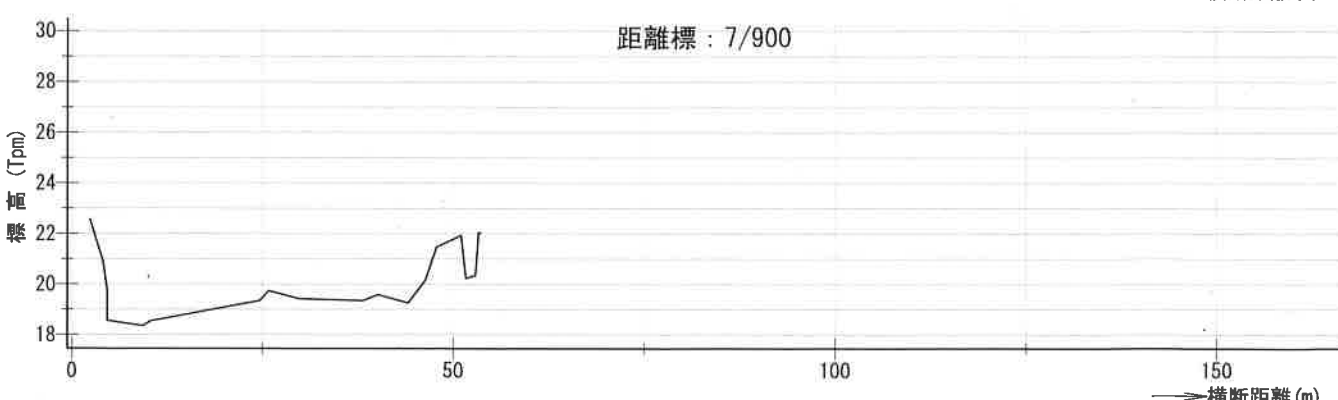
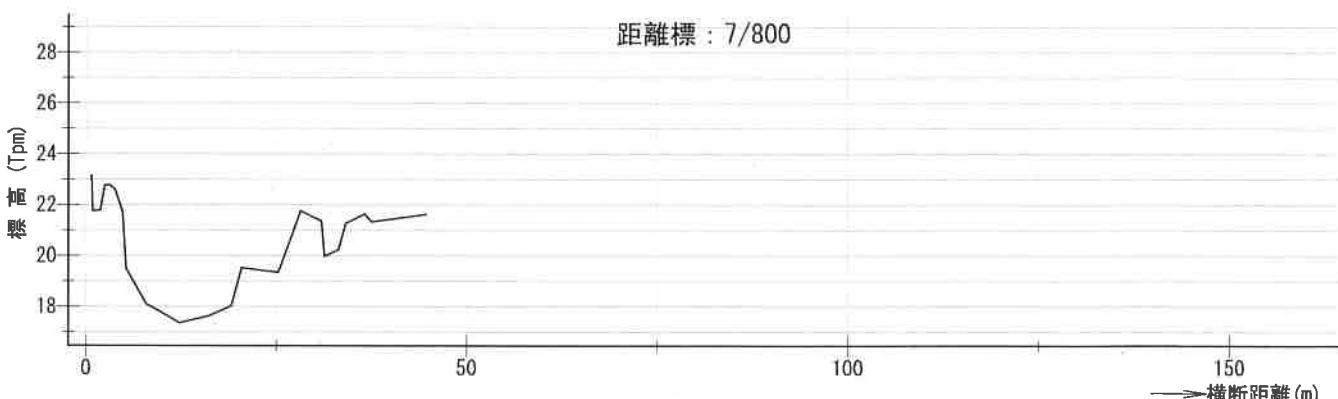
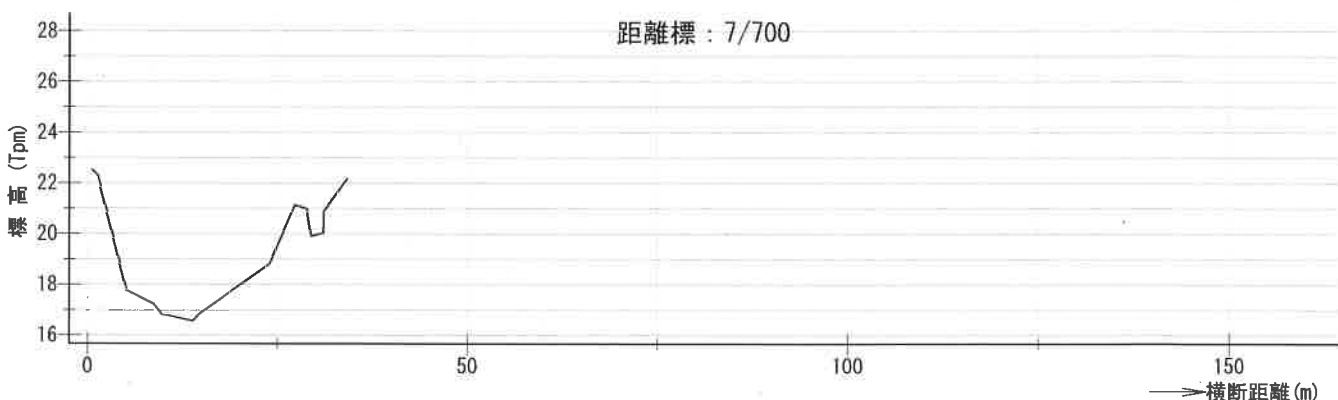
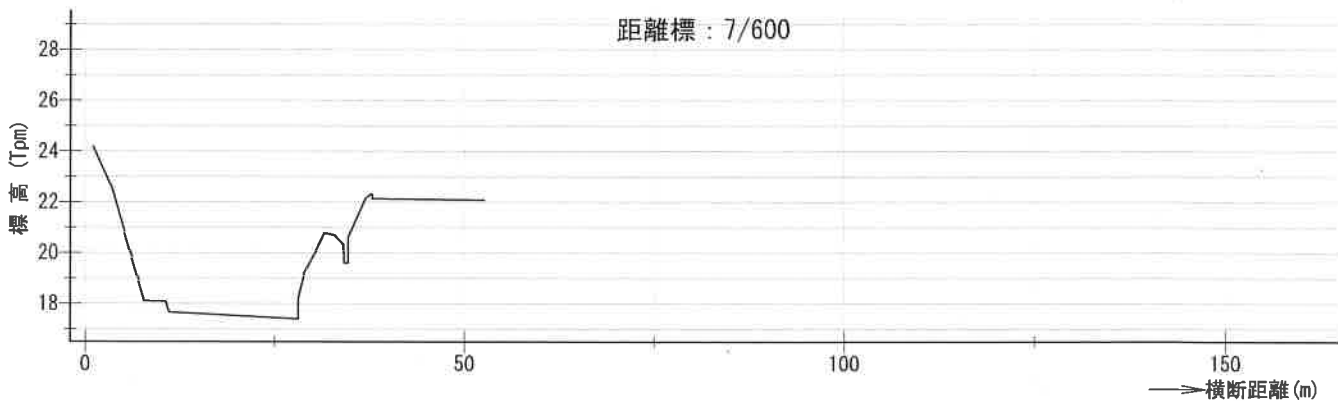
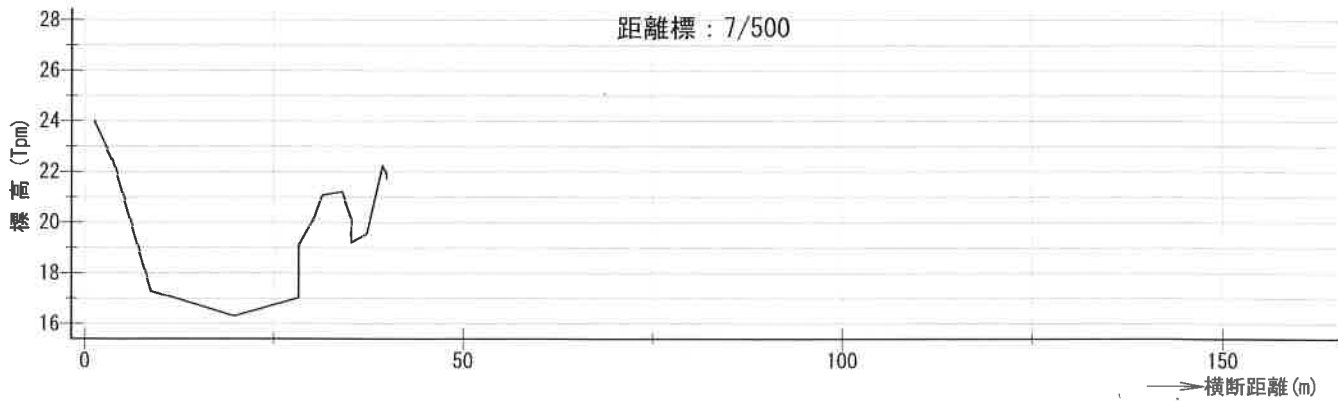




河川名：川棚川原始河道

横断図

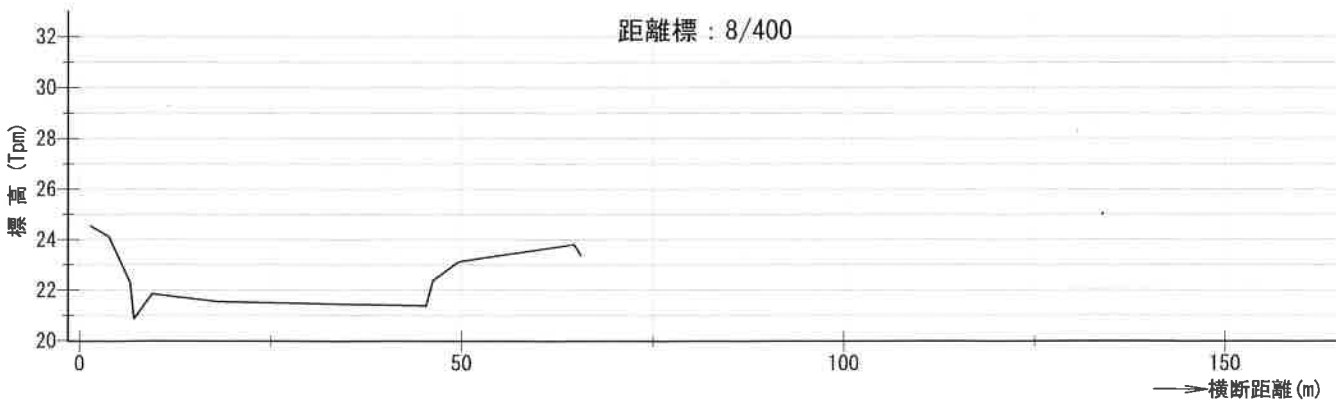
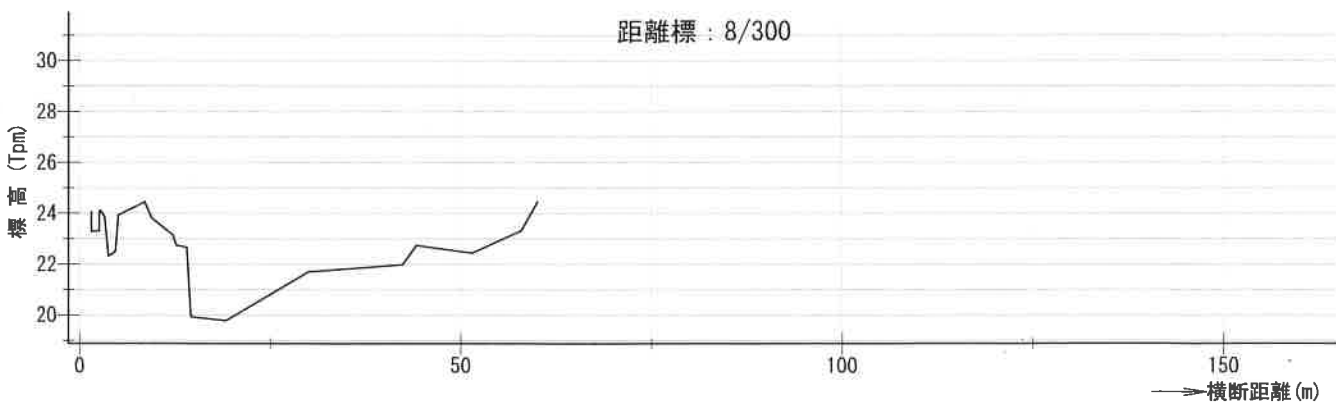
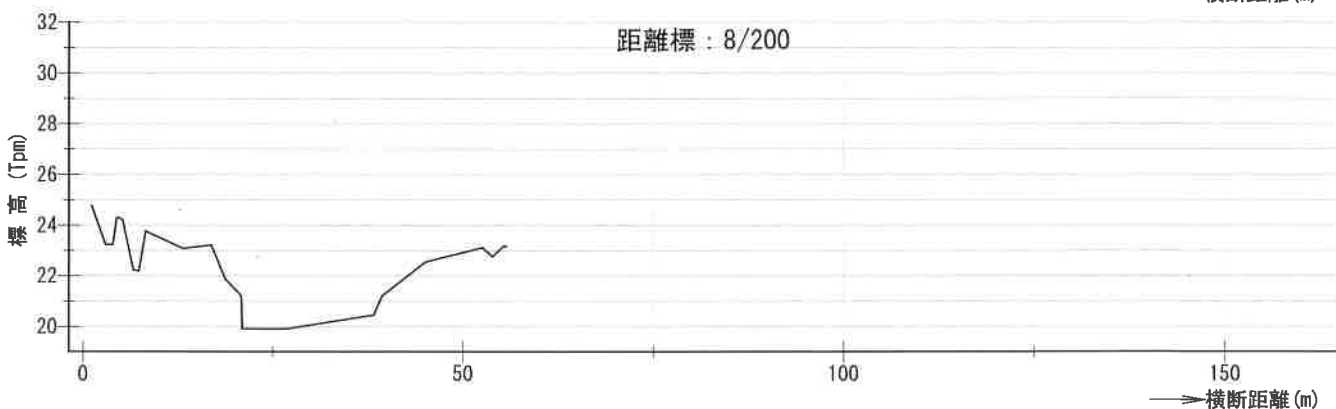
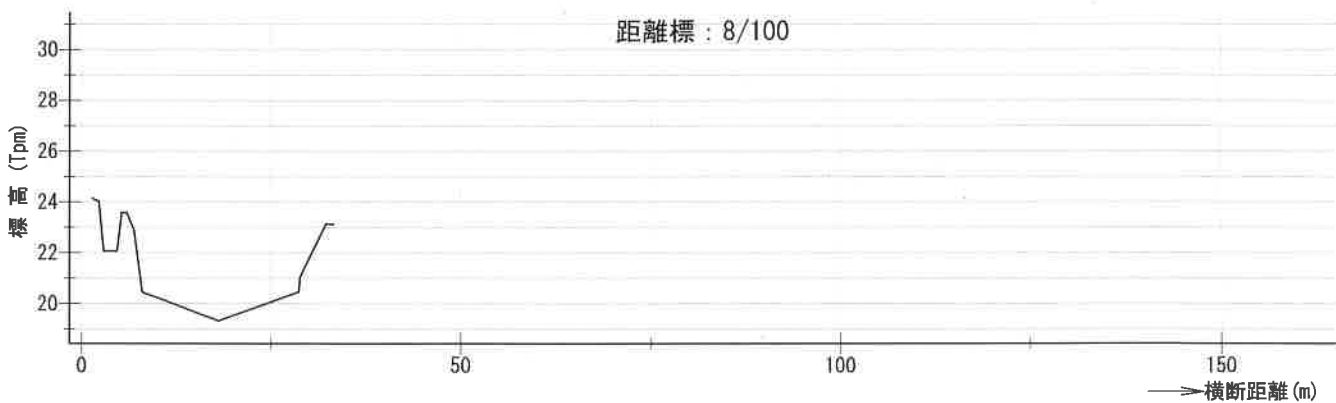
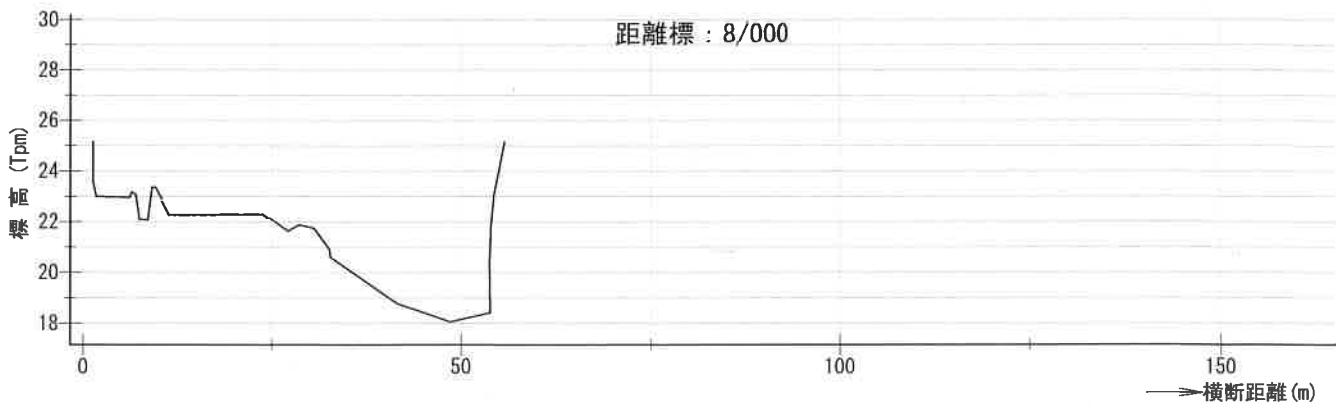
河道名：事業着手時河道  
縮尺 縦：1/300 横：1/1000



河川名：川棚川原始河道

横断図

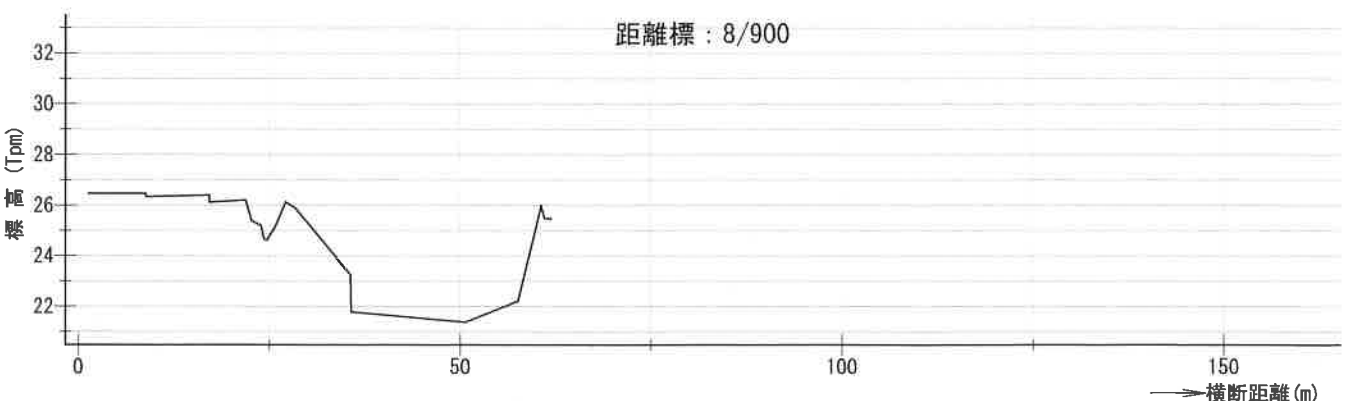
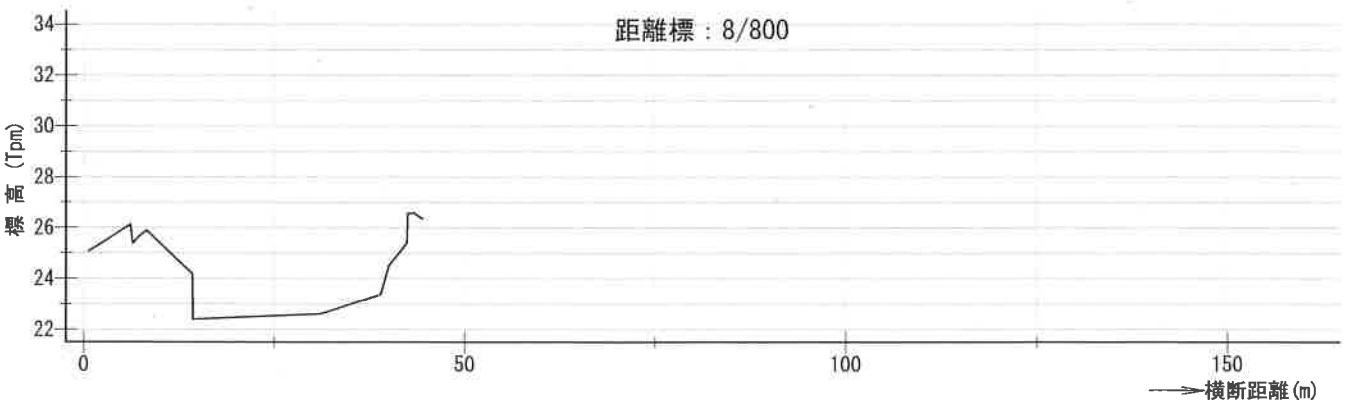
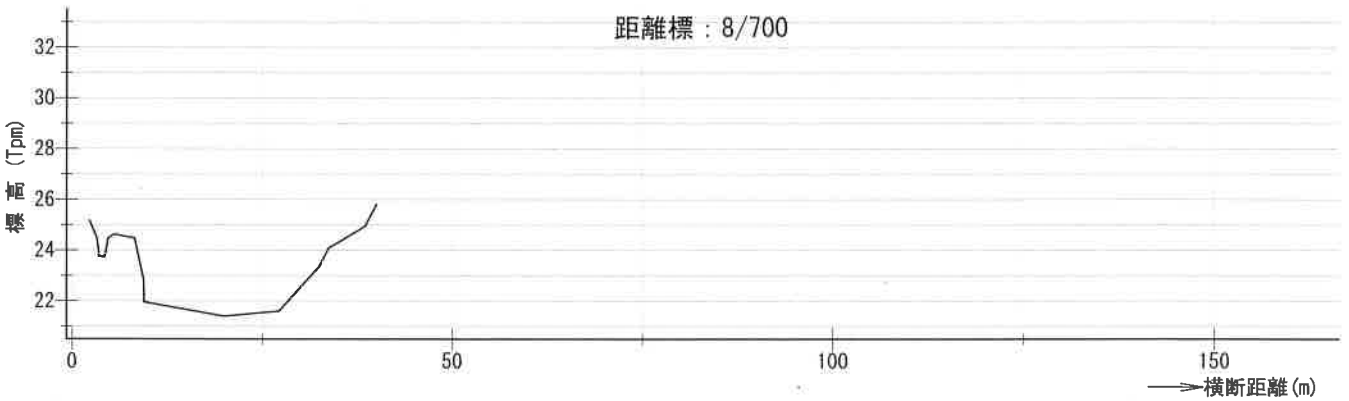
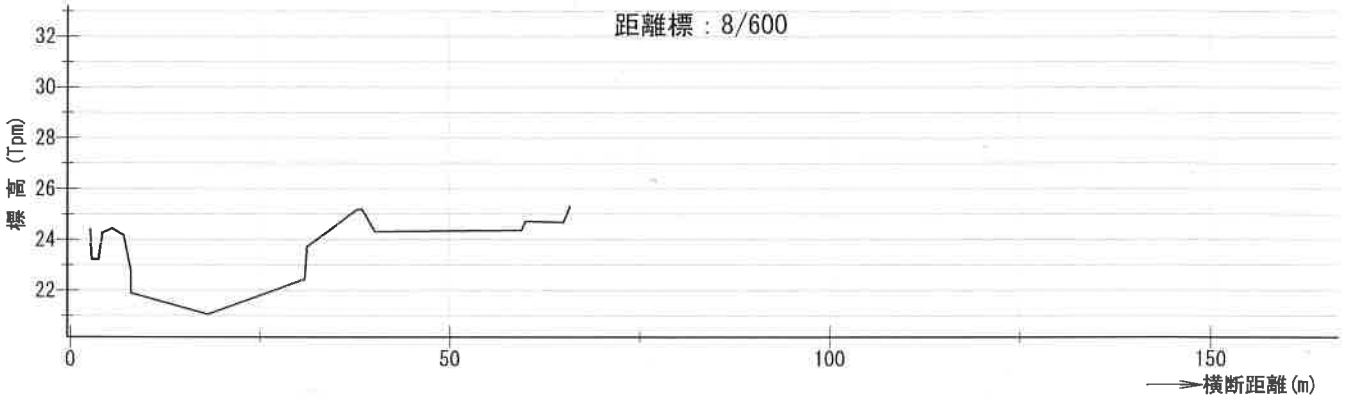
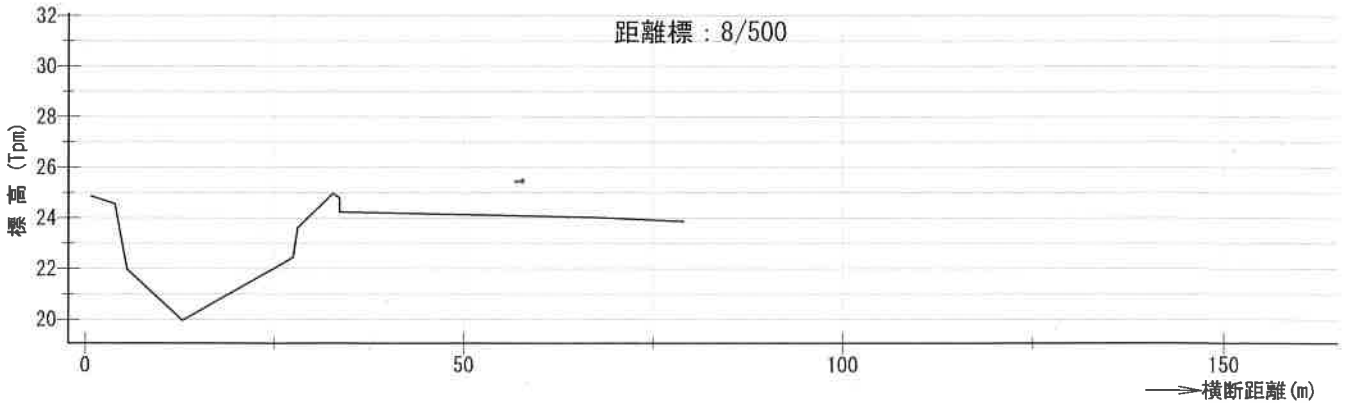
河道名：事業着手時河道  
縮尺 縦：1/300 横：1/1000



河川名 : 川棚川原始河道

横断図

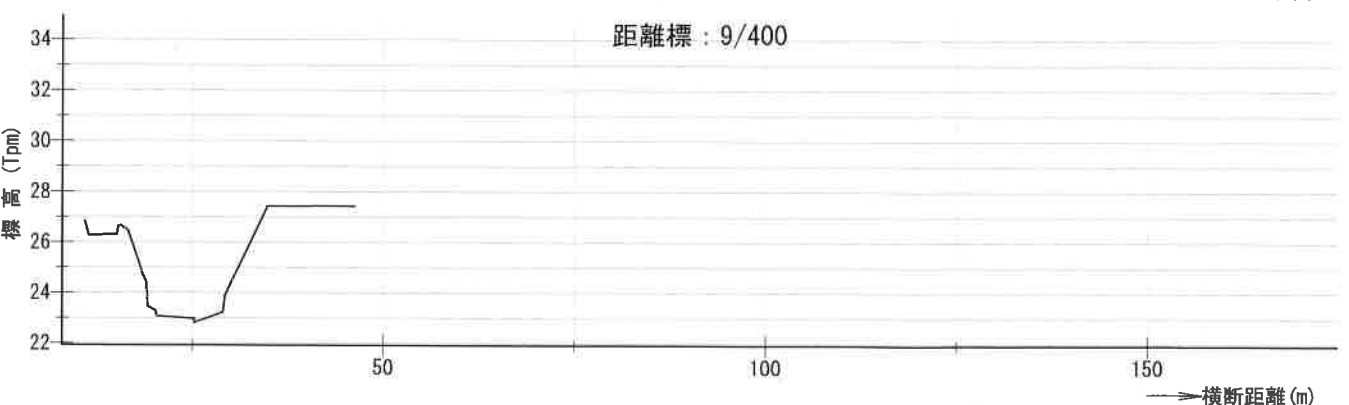
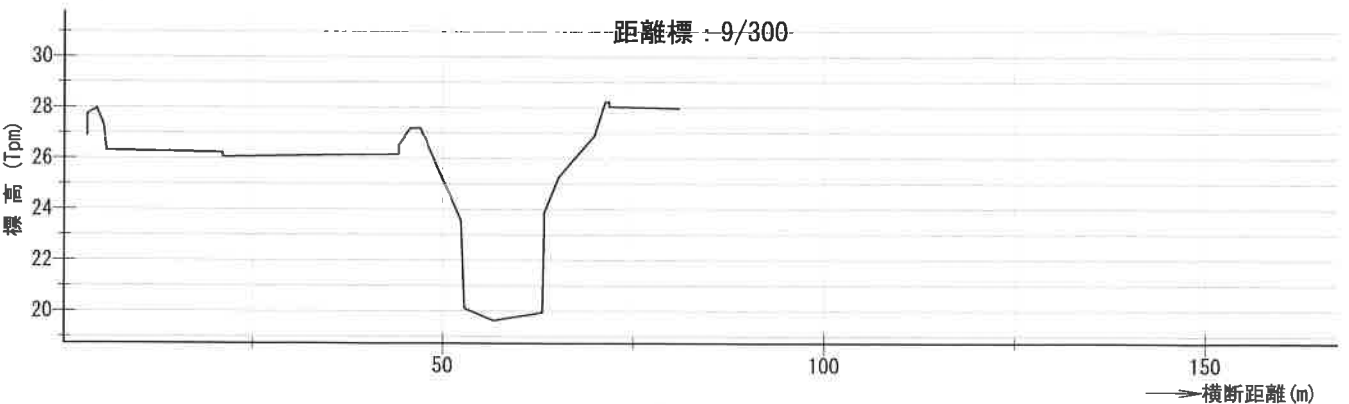
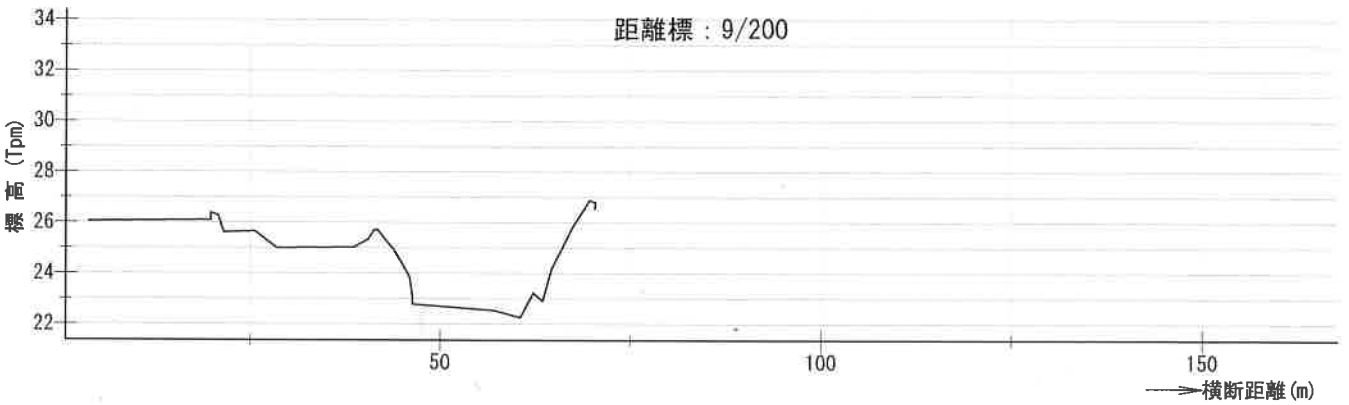
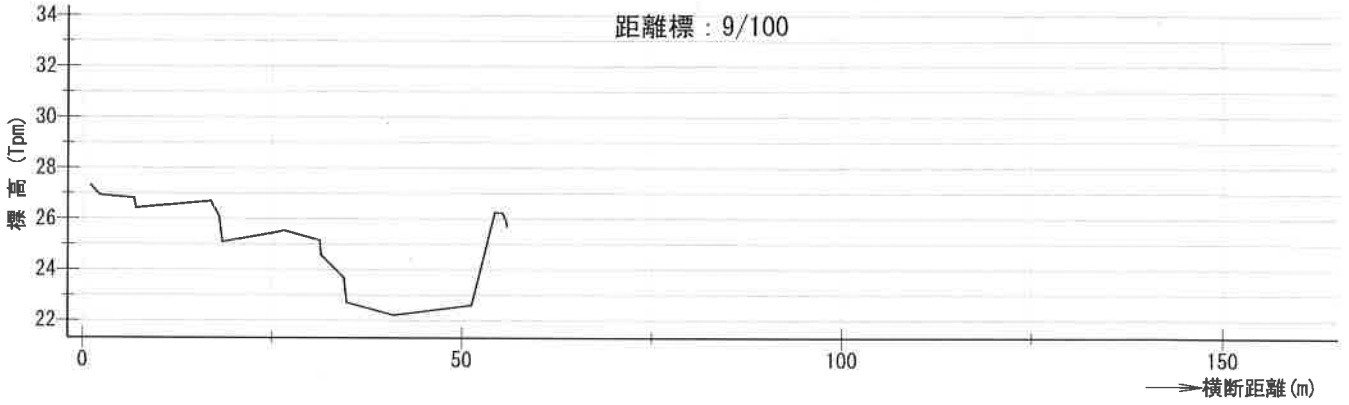
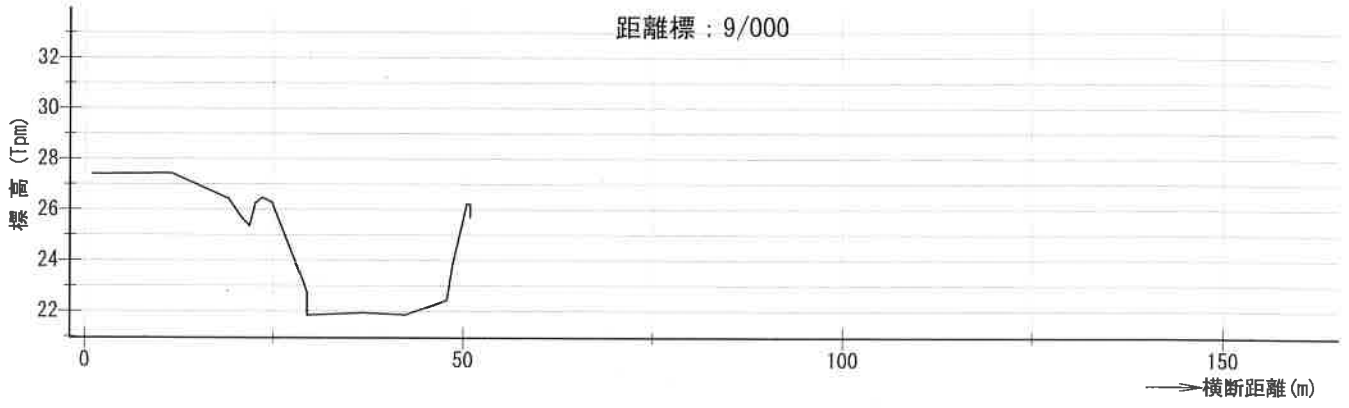
河道名 : 事業着手時河道  
縮尺 縦 : 1/300 横 : 1/1000



河川名：川棚川原始河道

横断図

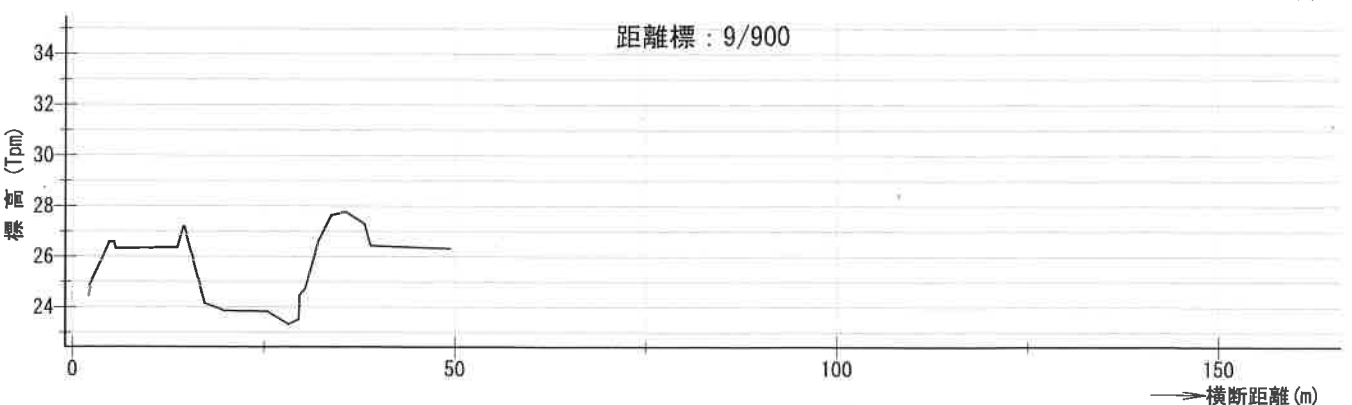
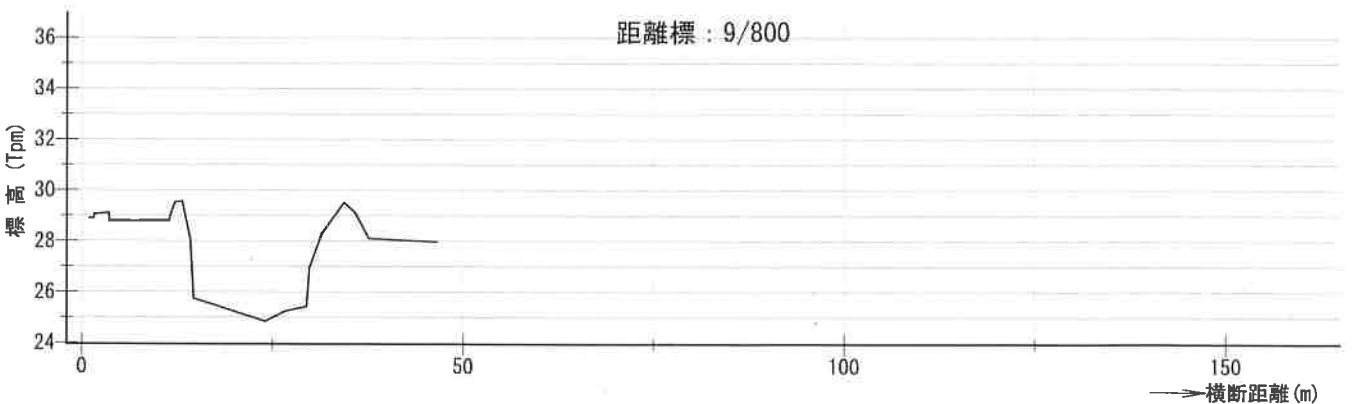
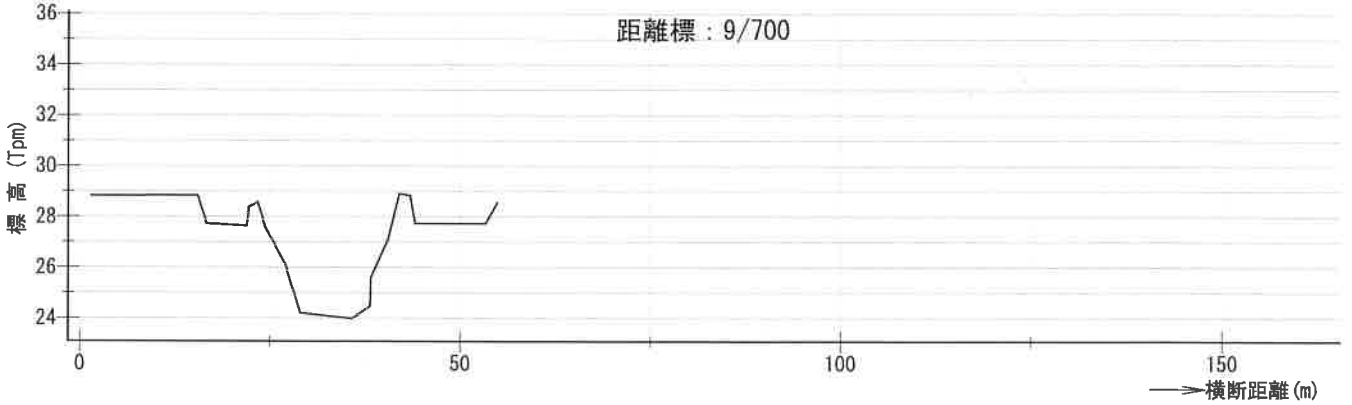
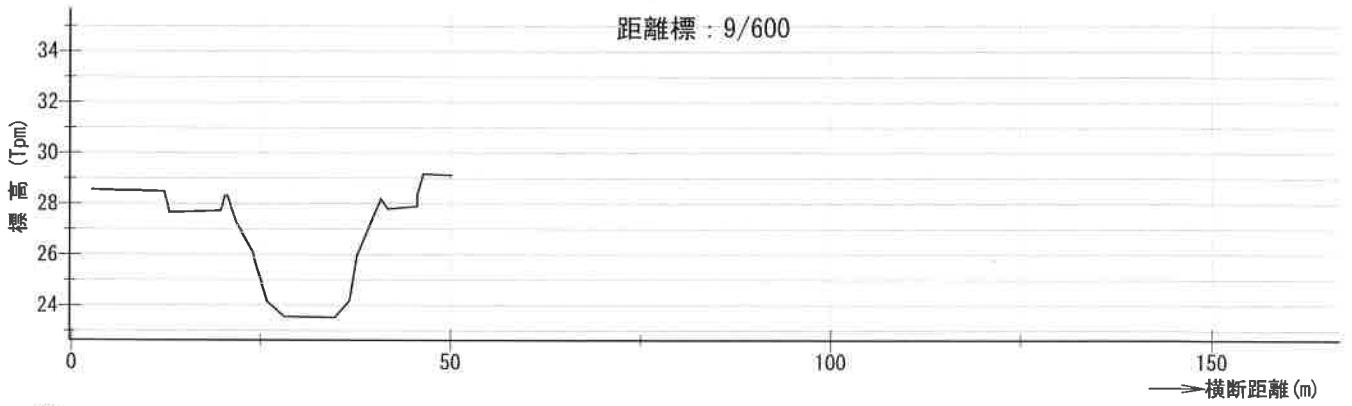
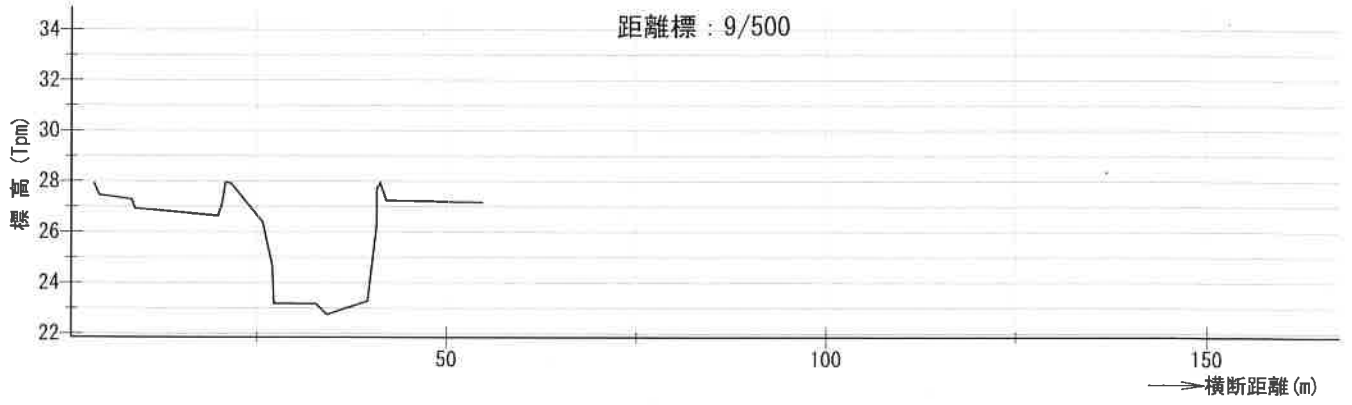
河道名：事業着手時河道  
縮尺 縦：1/300 横：1/1000



河川名：川棚川原始河道

横断図

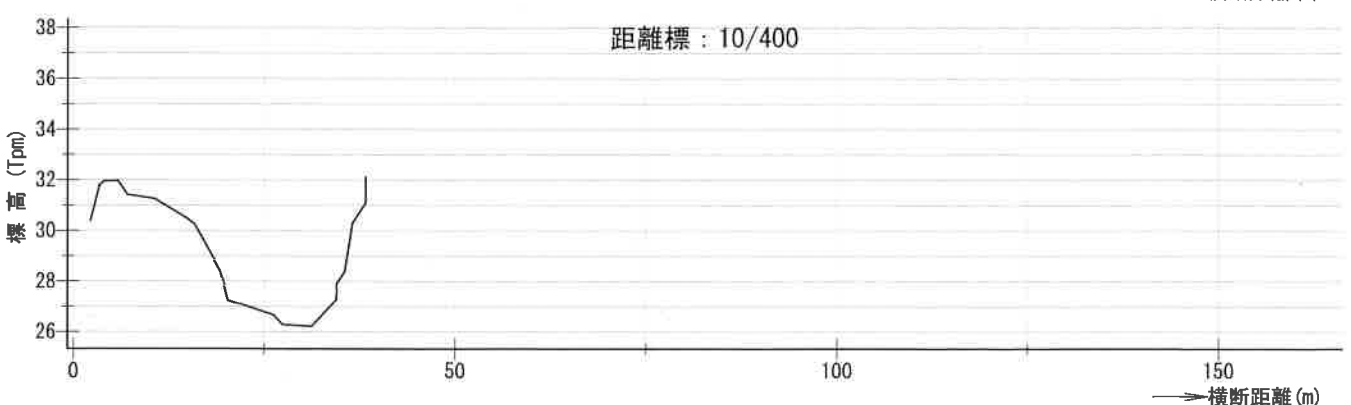
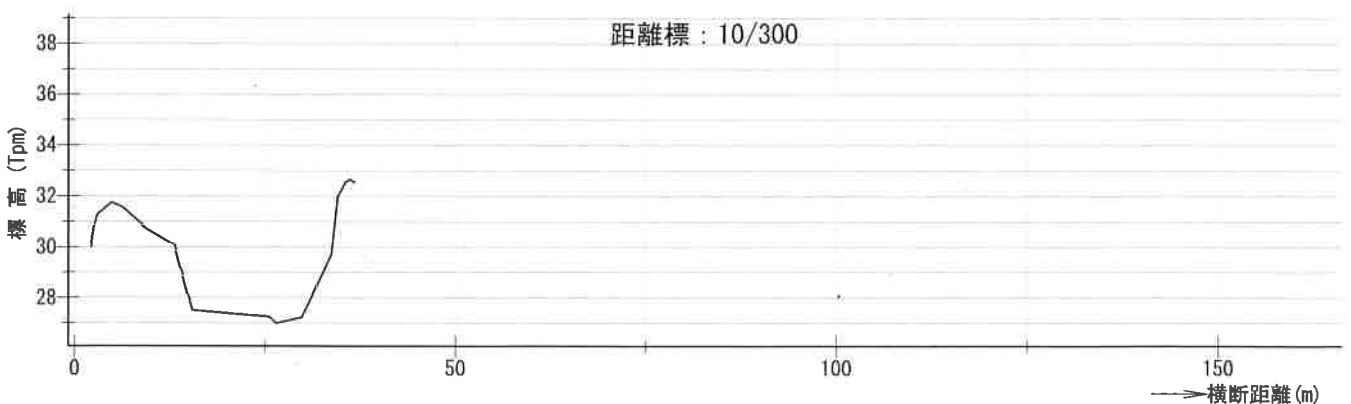
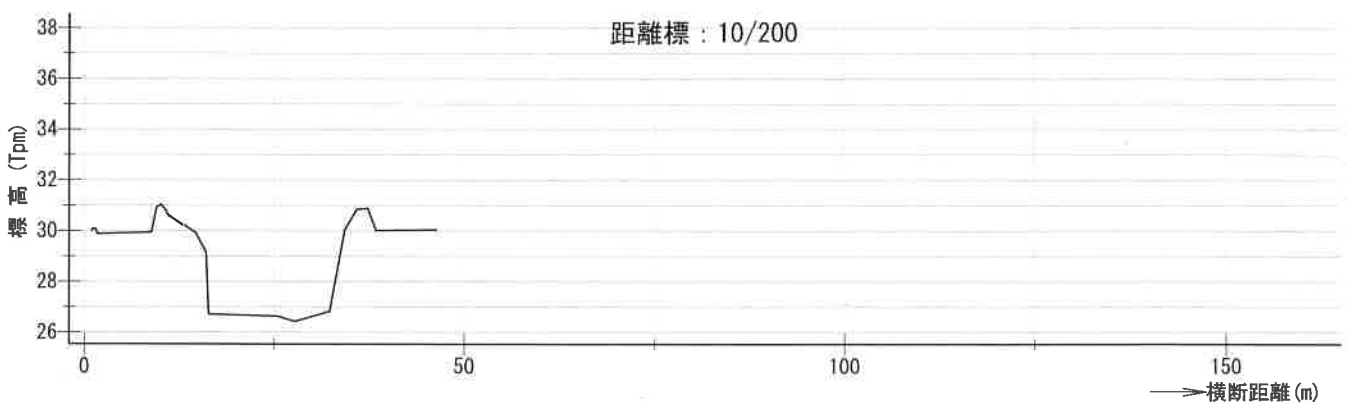
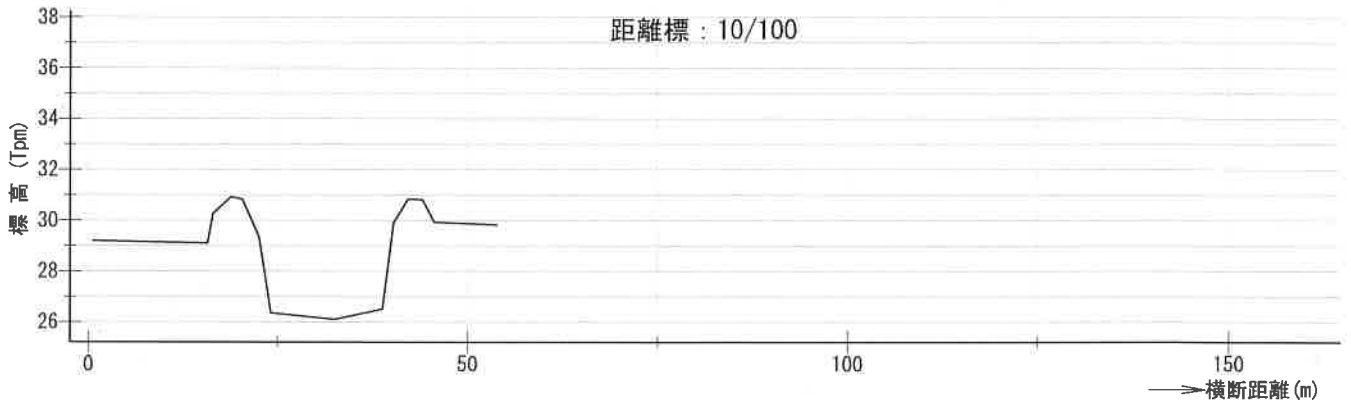
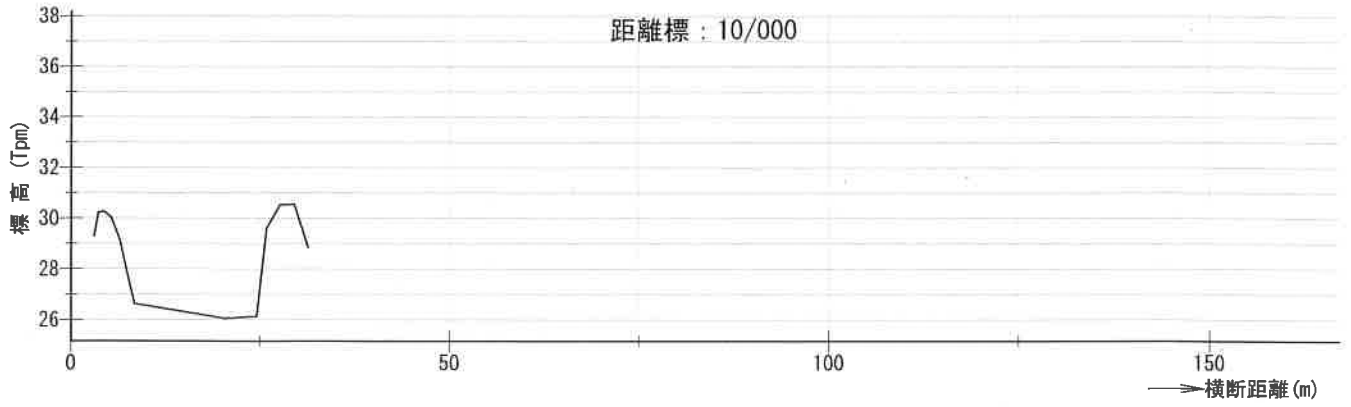
河道名：事業着手時河道  
縮尺 縦：1/300 横：1/1000



河川名：川棚川原始河道

横断図

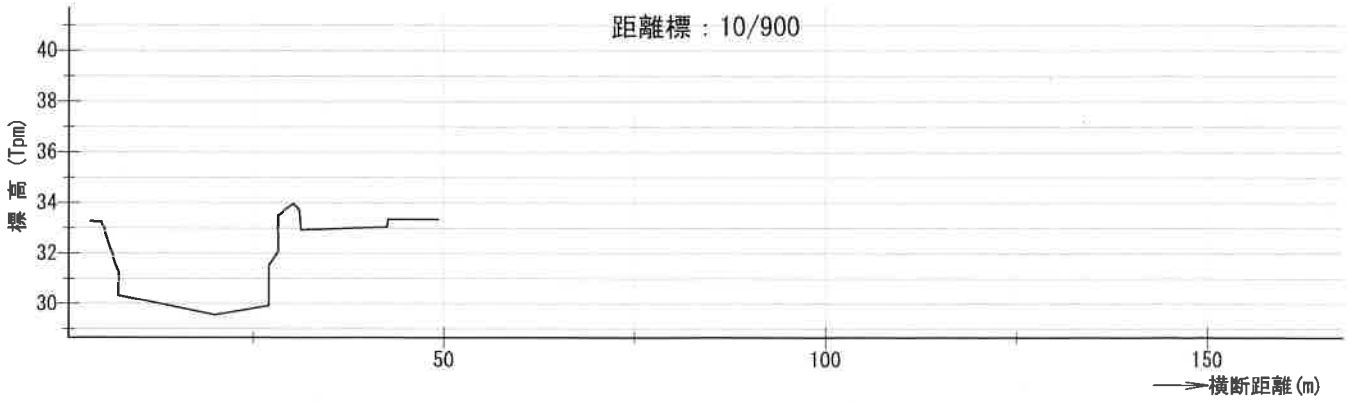
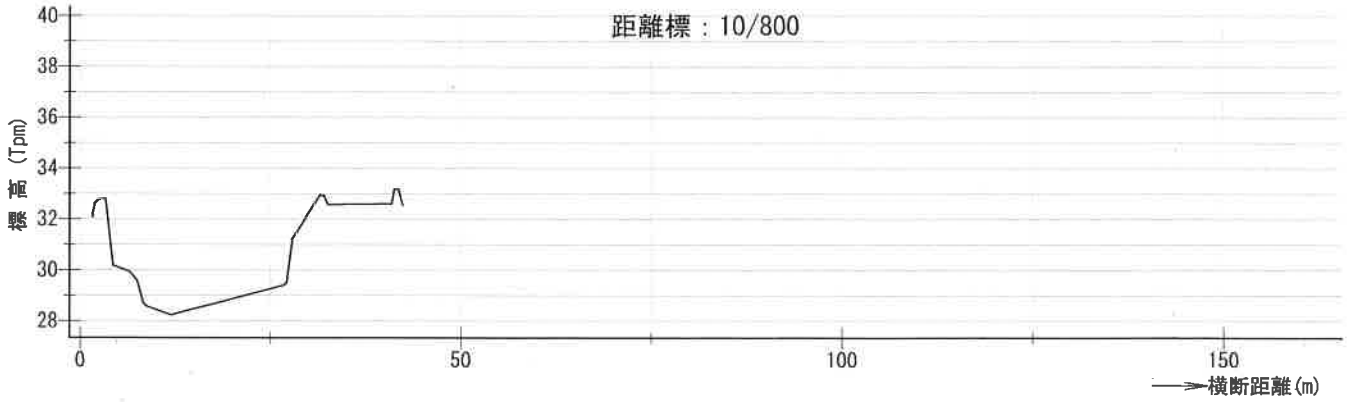
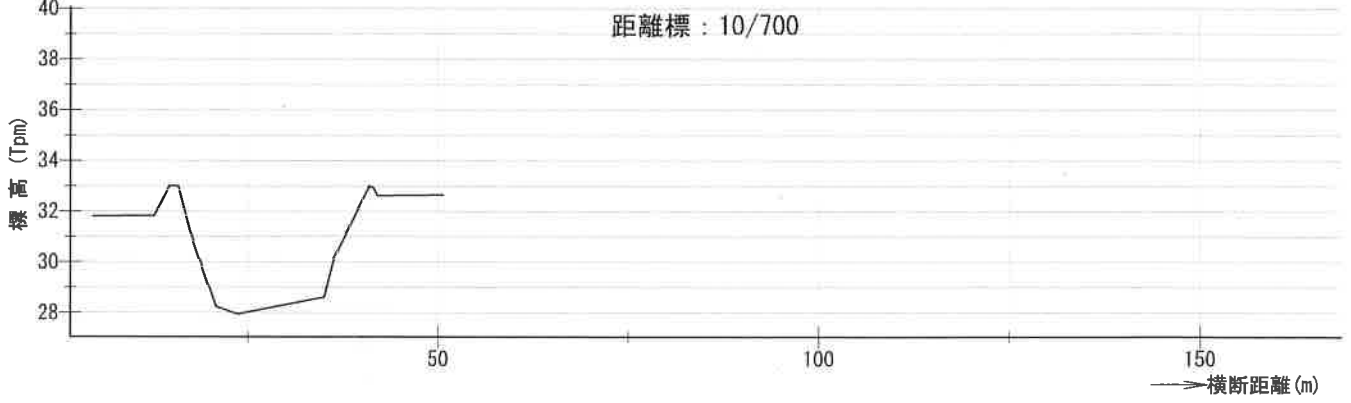
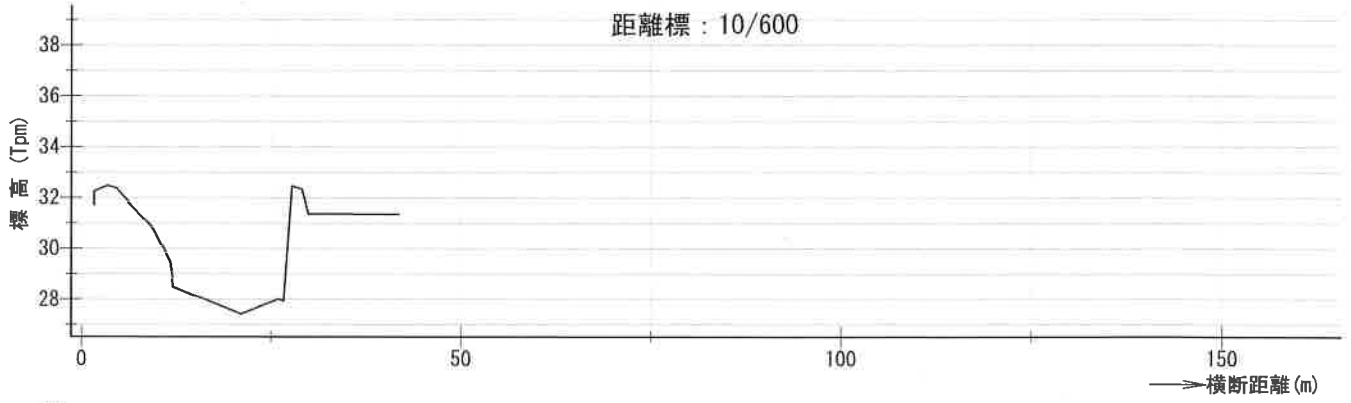
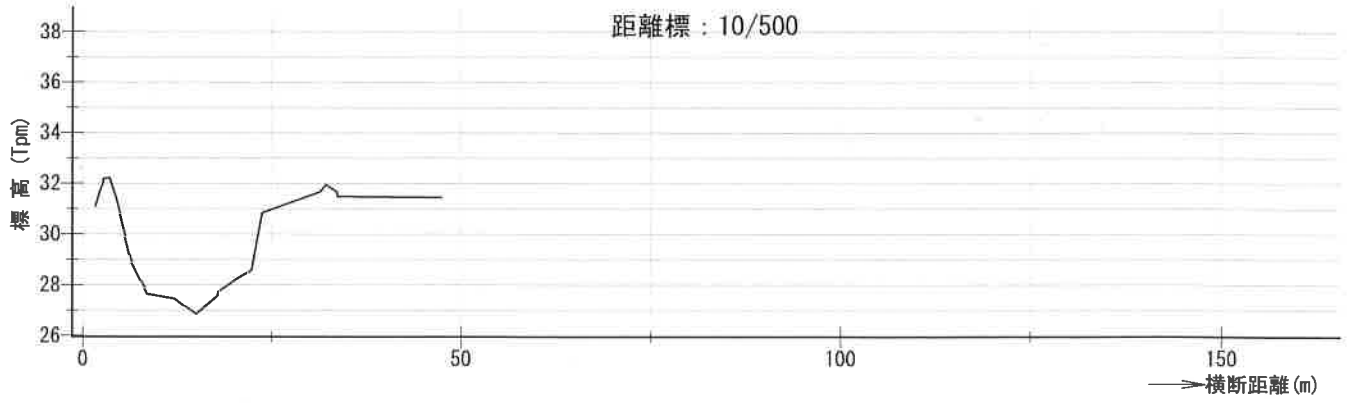
河道名：事業着手時河道  
縮尺 縦：1/300 横：1/1000



河川名：川棚川原始河道

横断図

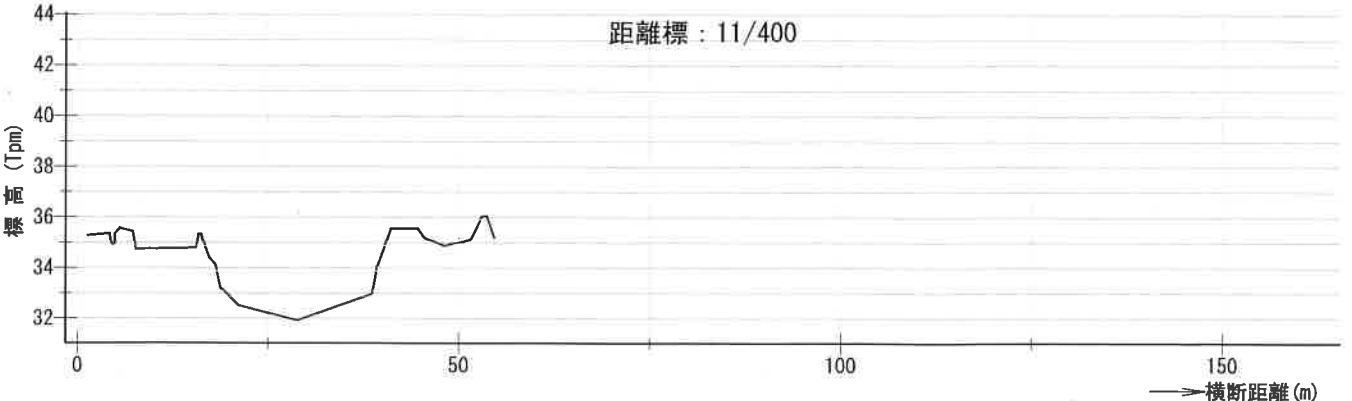
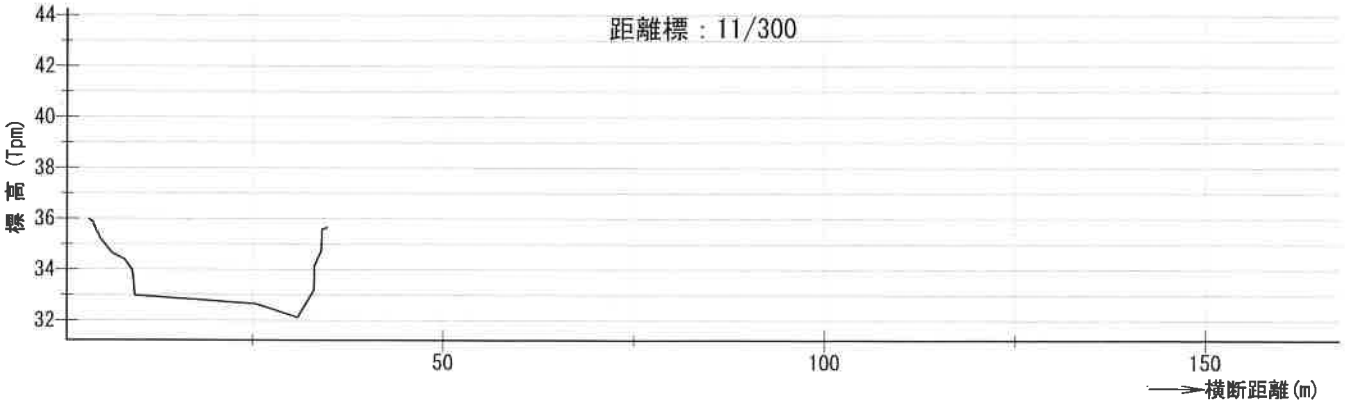
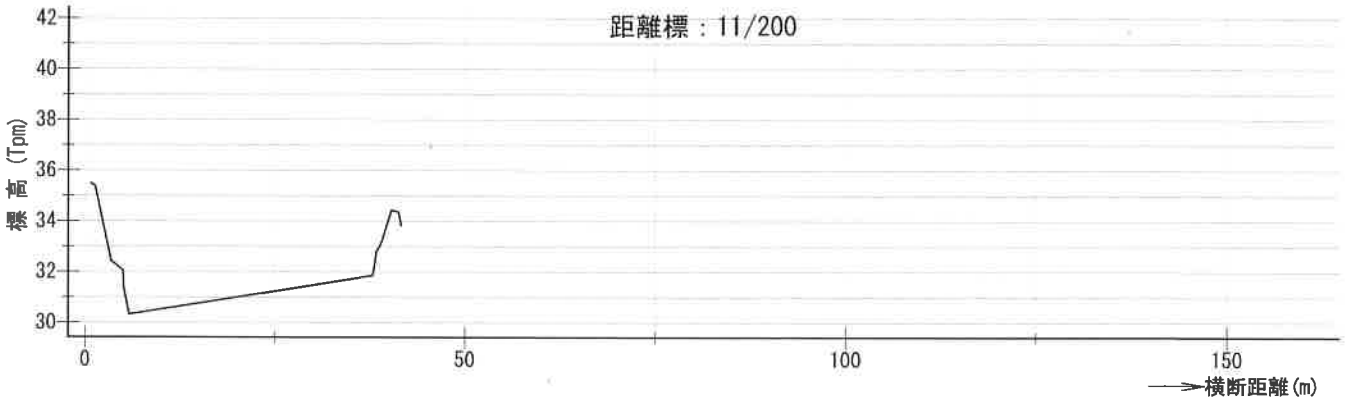
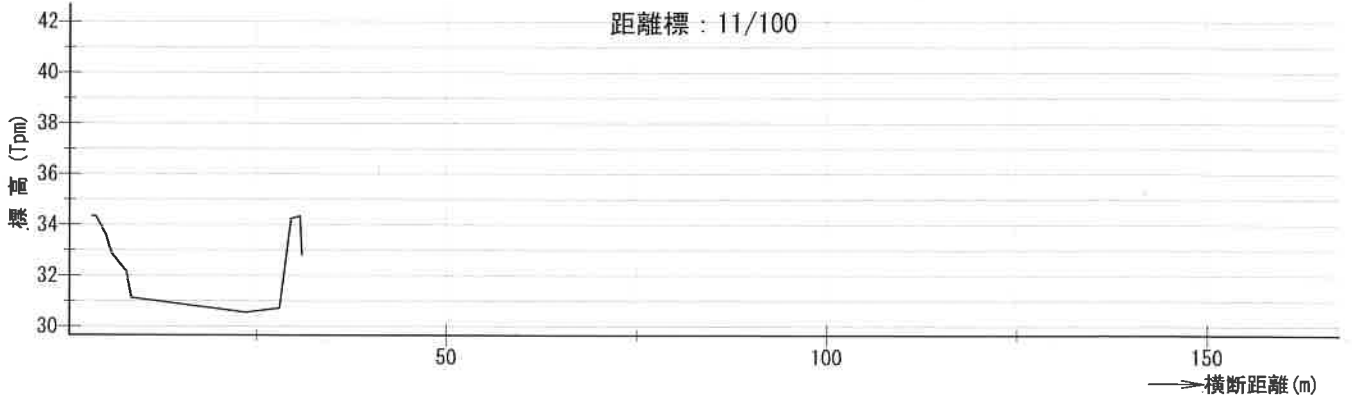
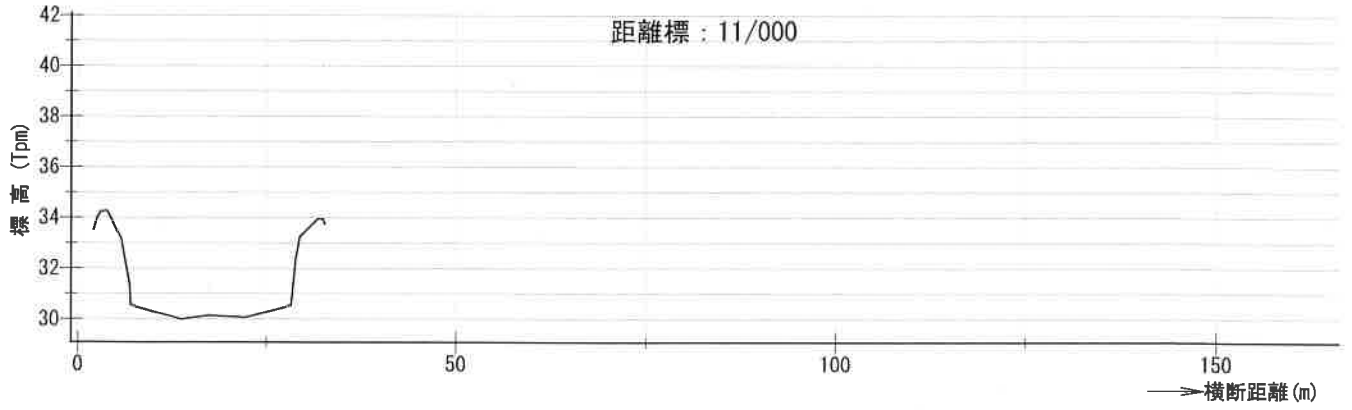
河道名：事業着手時河道  
縮尺 縦：1/300 横：1/1000



河川名：川棚川原始河道

横断図

河道名：事業着手時河道  
縮尺 縦：1/300 横：1/1000

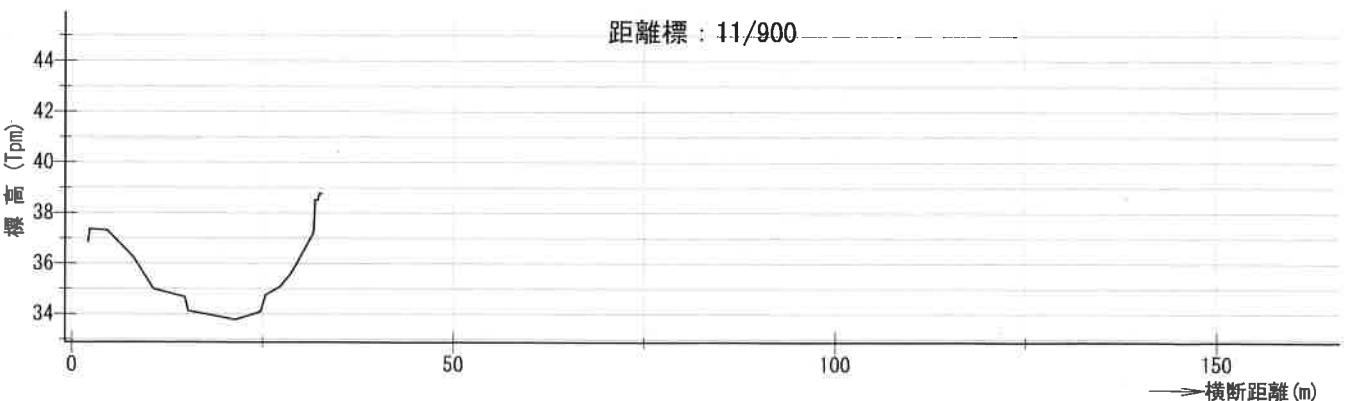
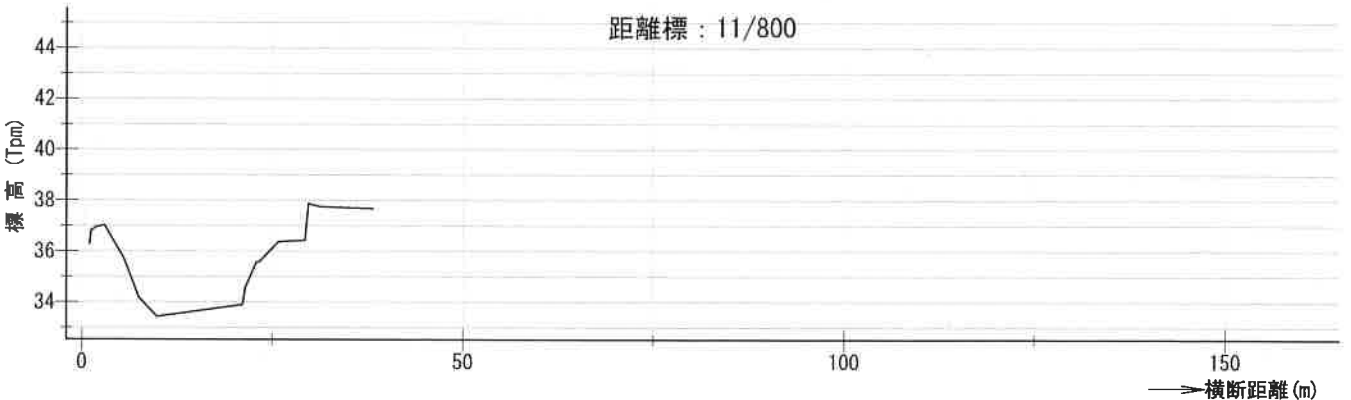
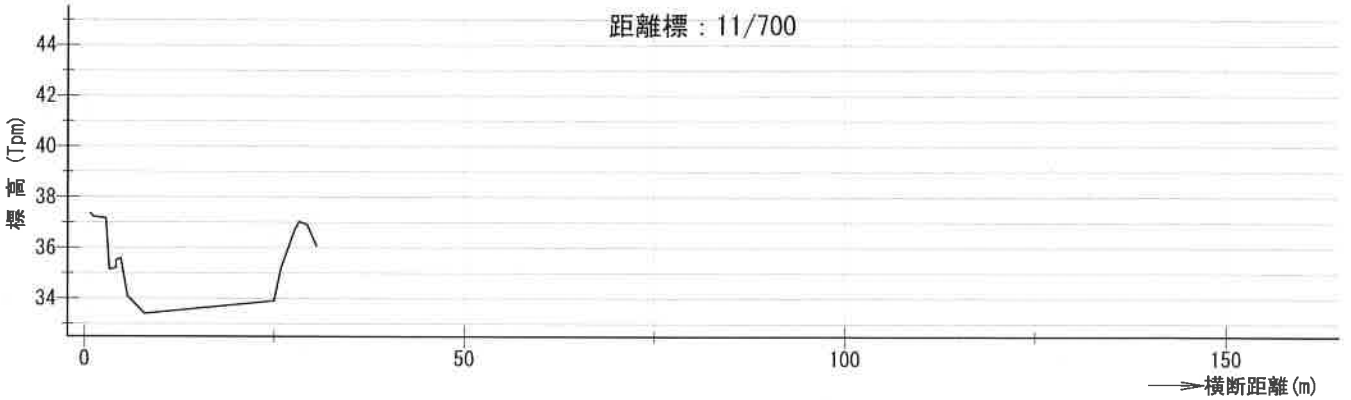
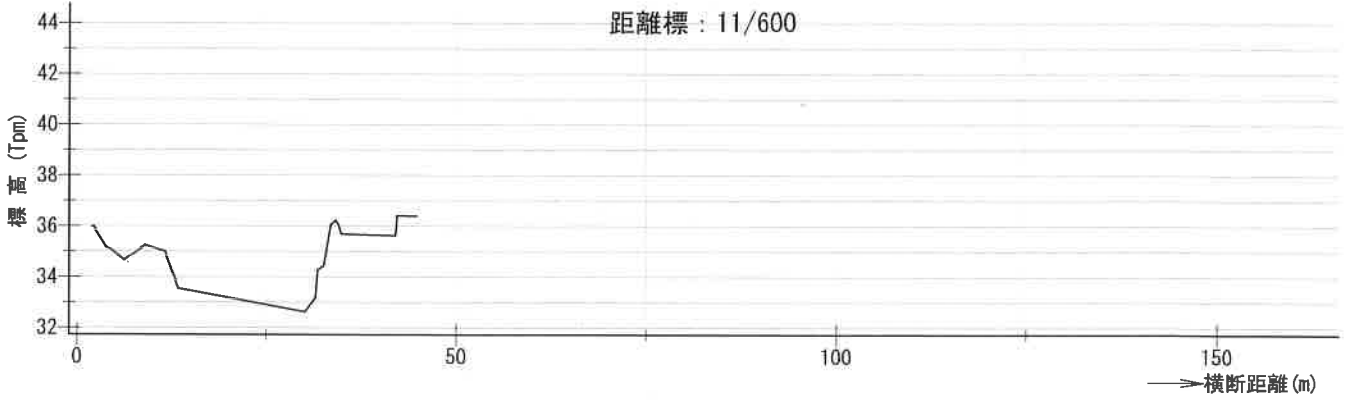
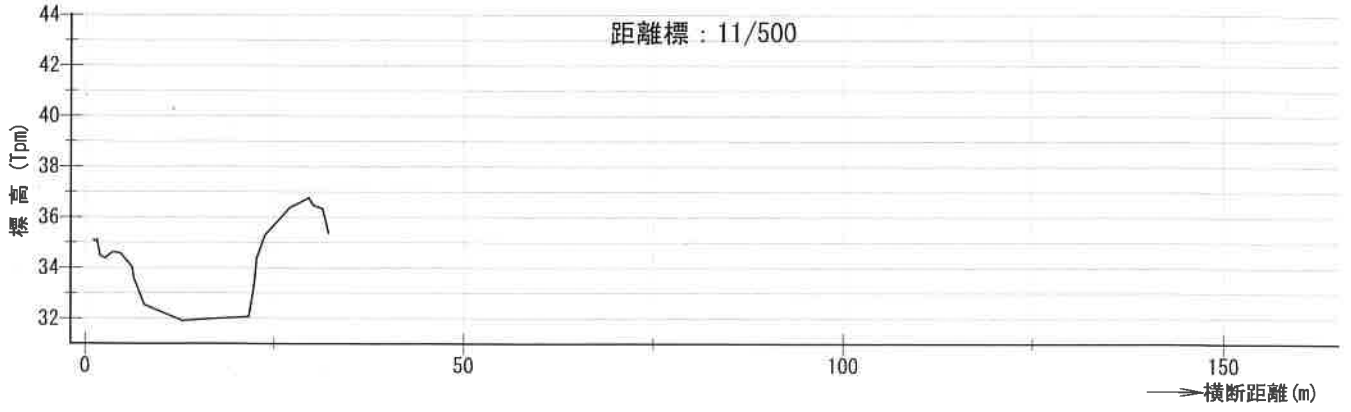




河川名：川棚川原始河道

横断面

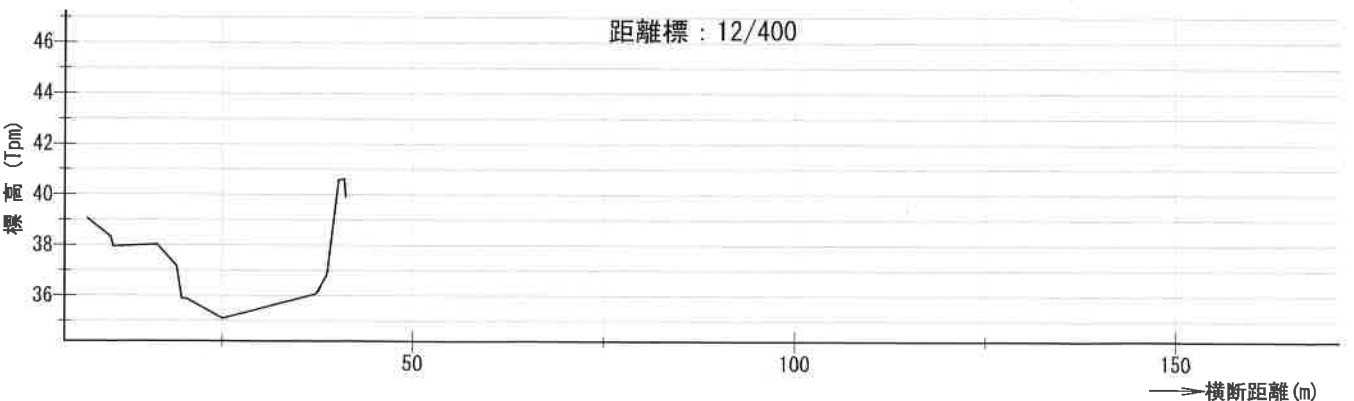
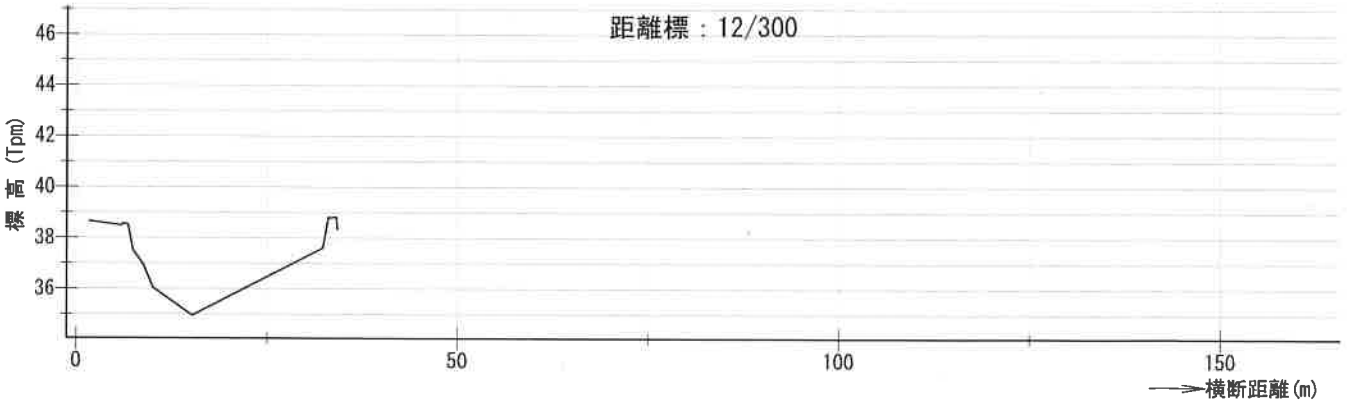
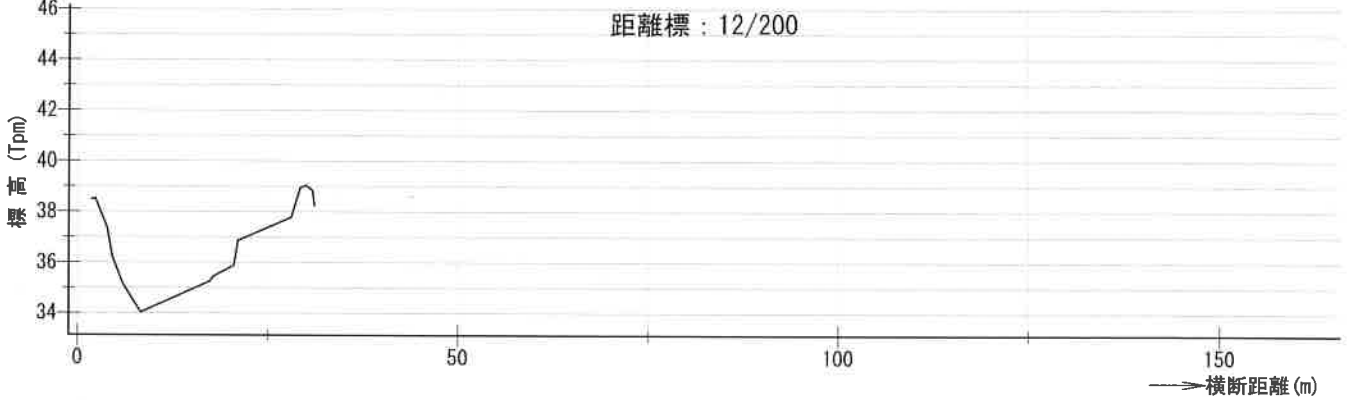
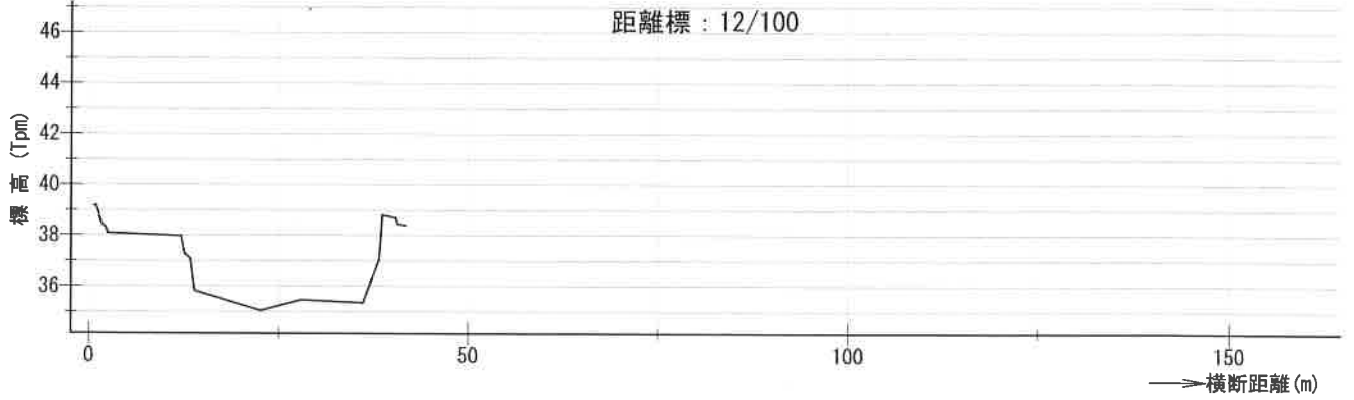
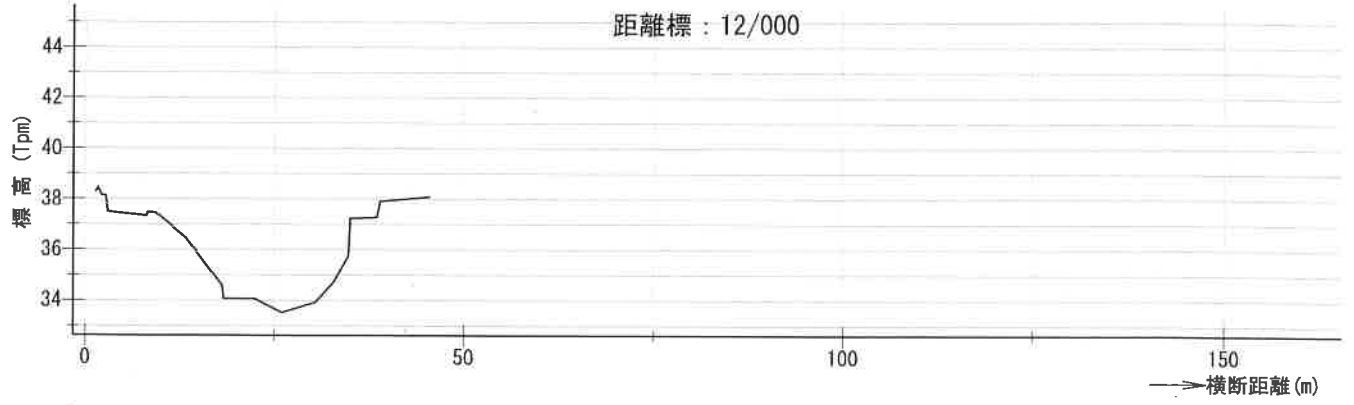
河道名：事業着手時河道  
縮尺 縦：1/300 横：1/1000



河川名：川棚川原始河道

横断図

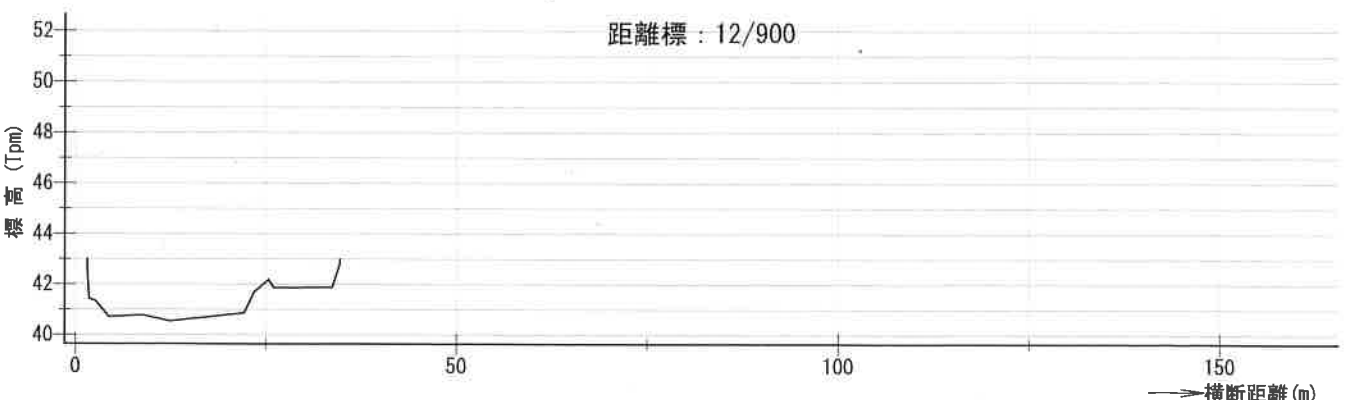
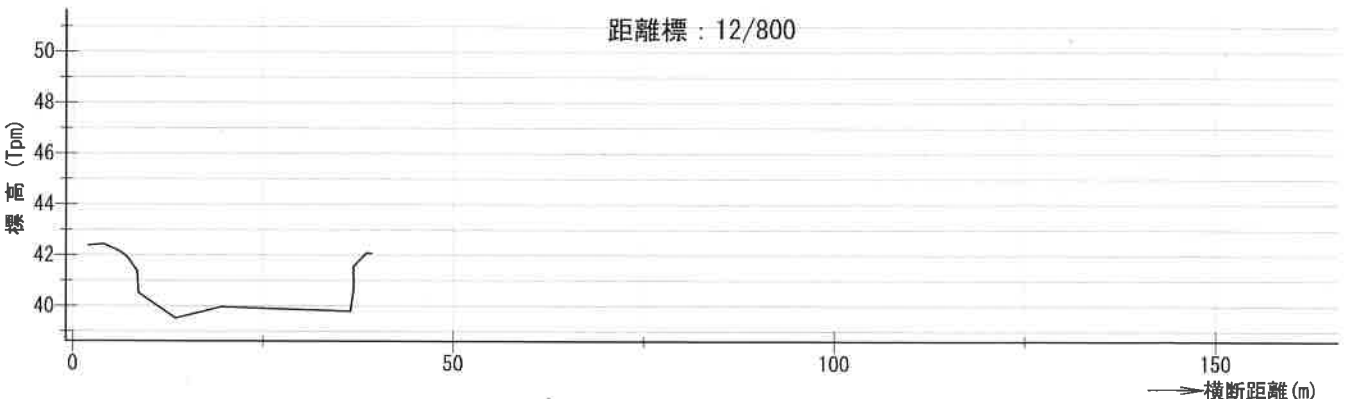
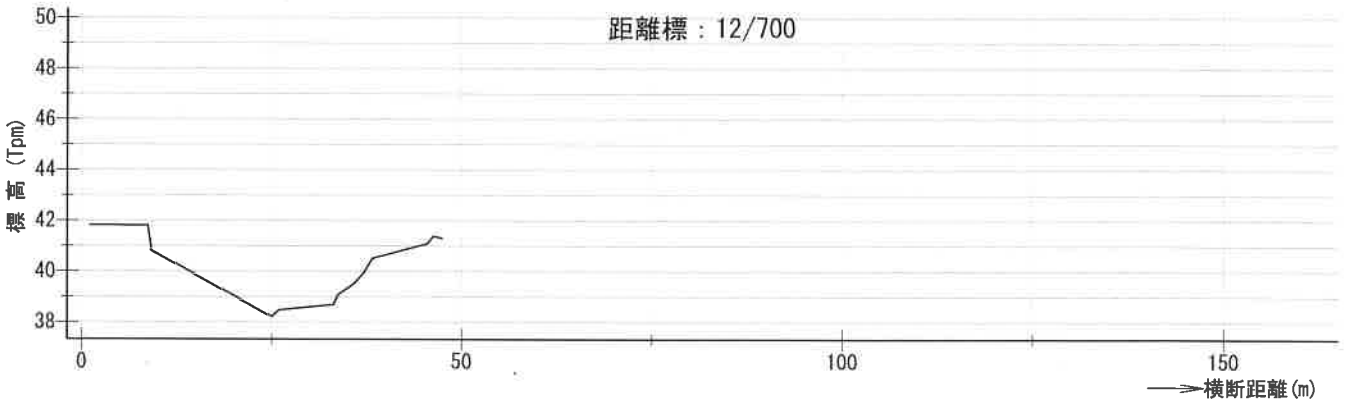
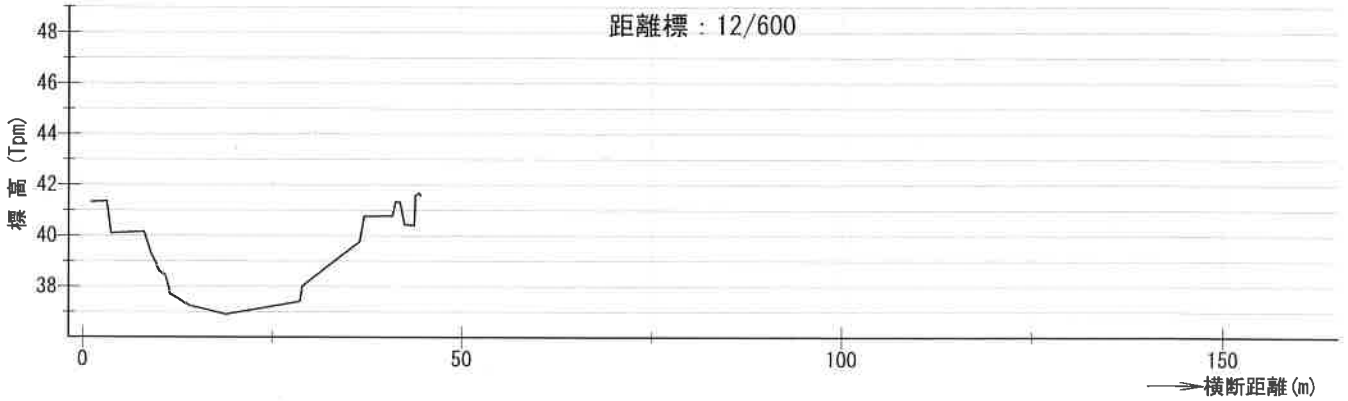
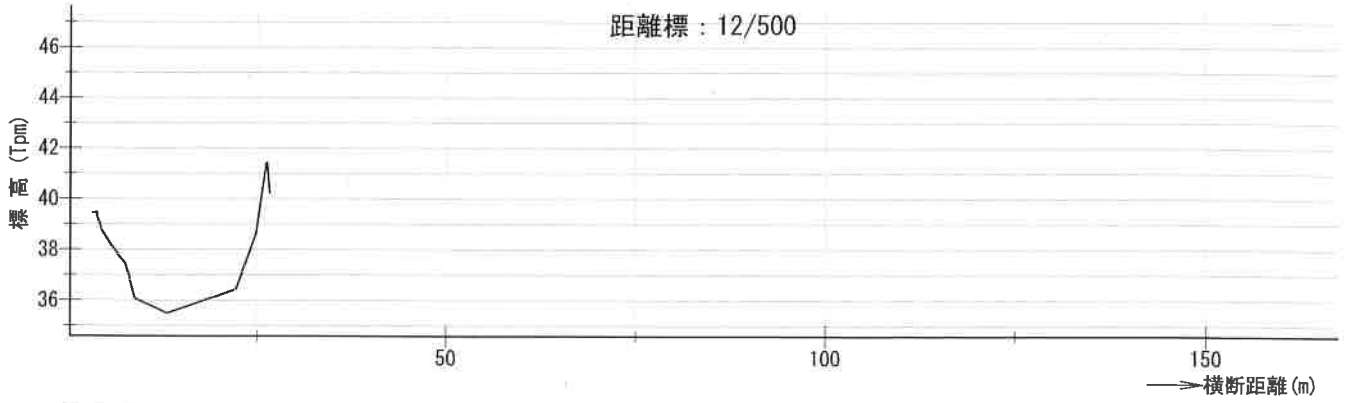
河道名：事業着手時河道  
縮尺 縦：1/300 横：1/1000



河川名：川棚川原始河道

横断図

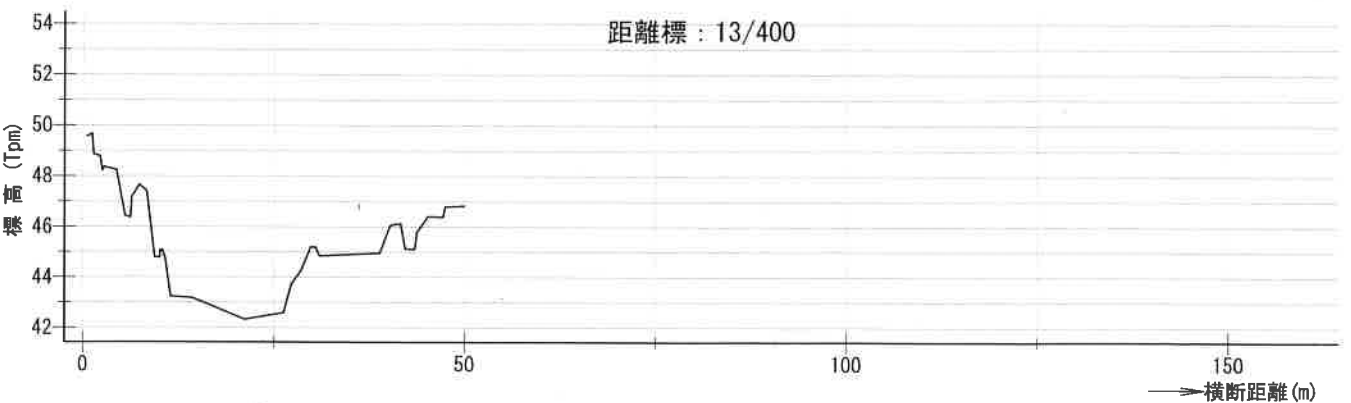
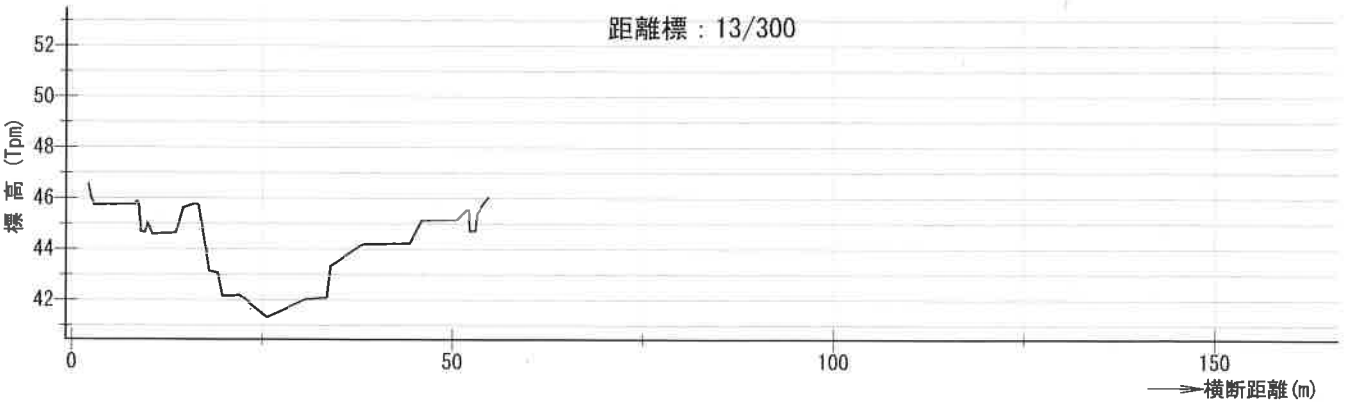
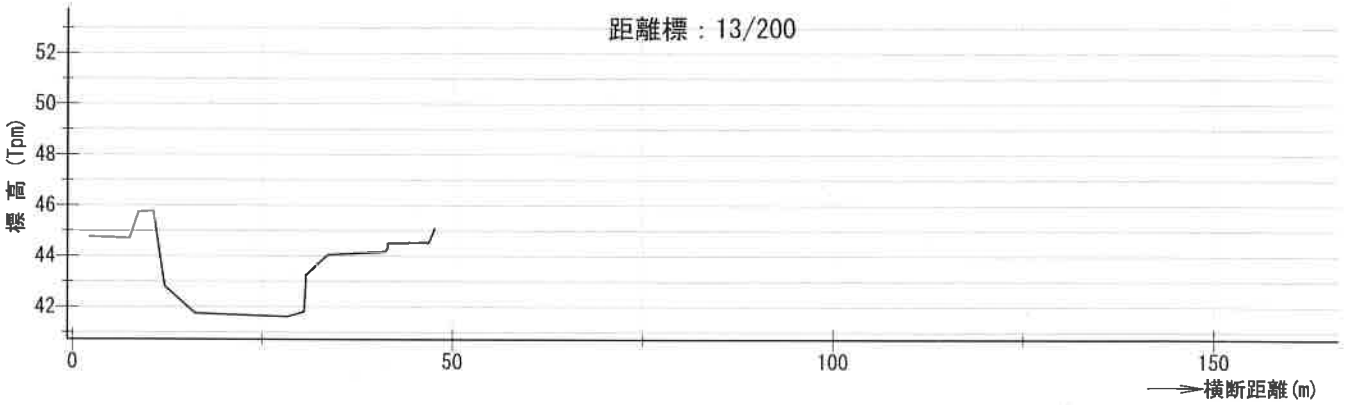
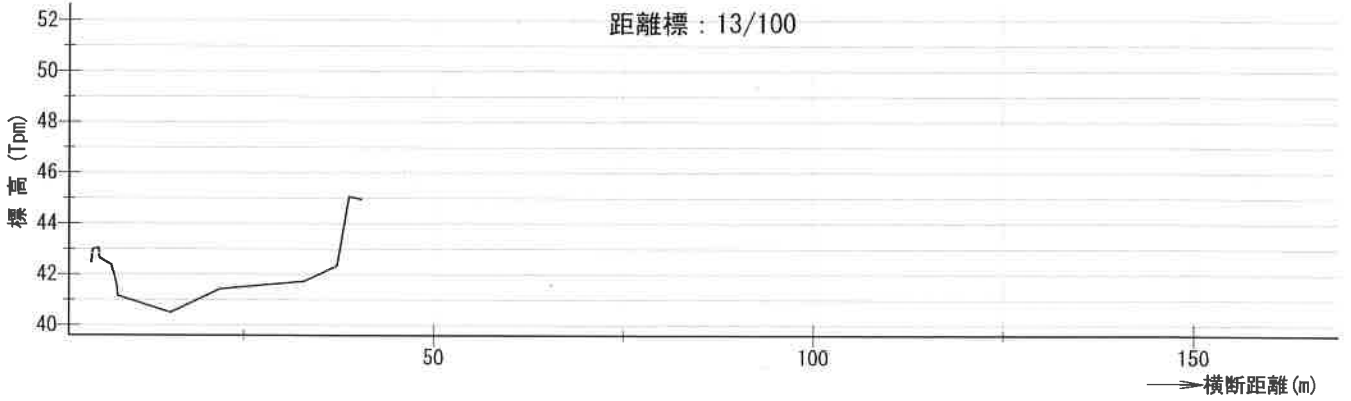
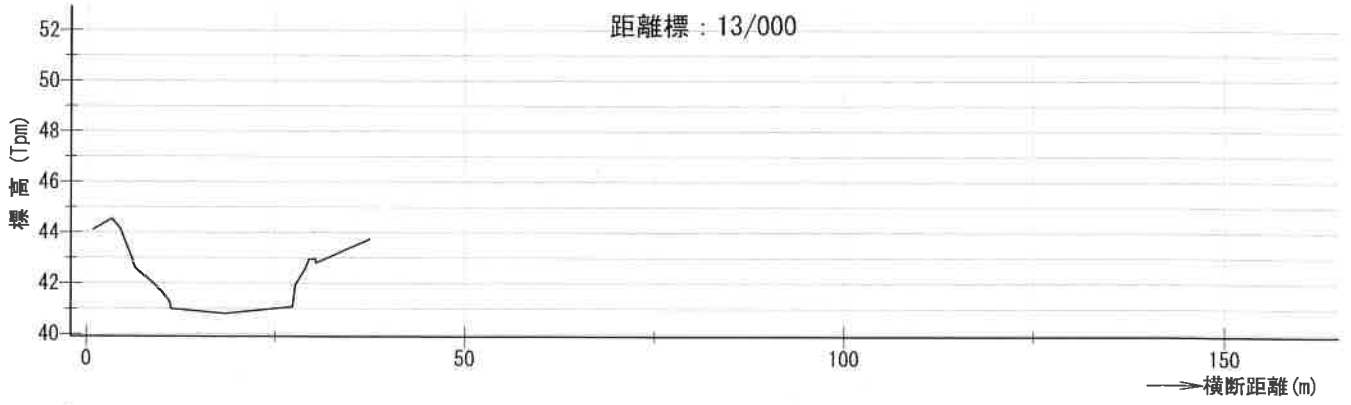
河道名：事業着手時河道  
縮尺 縦：1/300 横：1/1000



河川名：川棚川原始河道

横断図

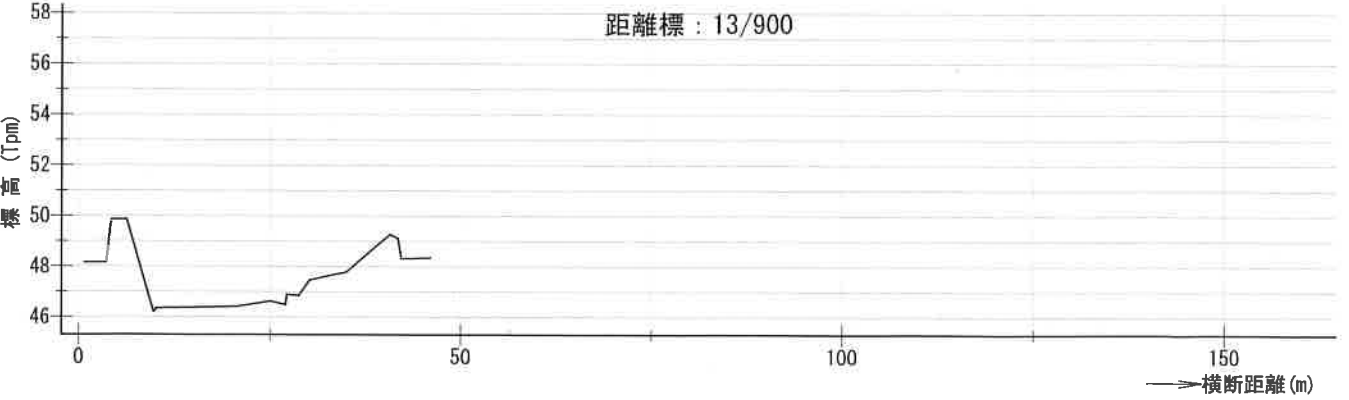
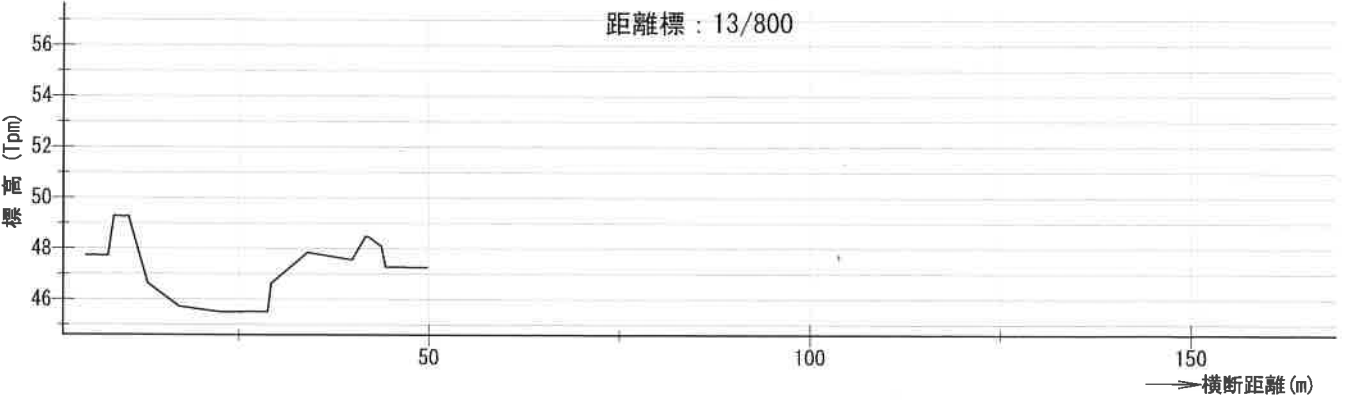
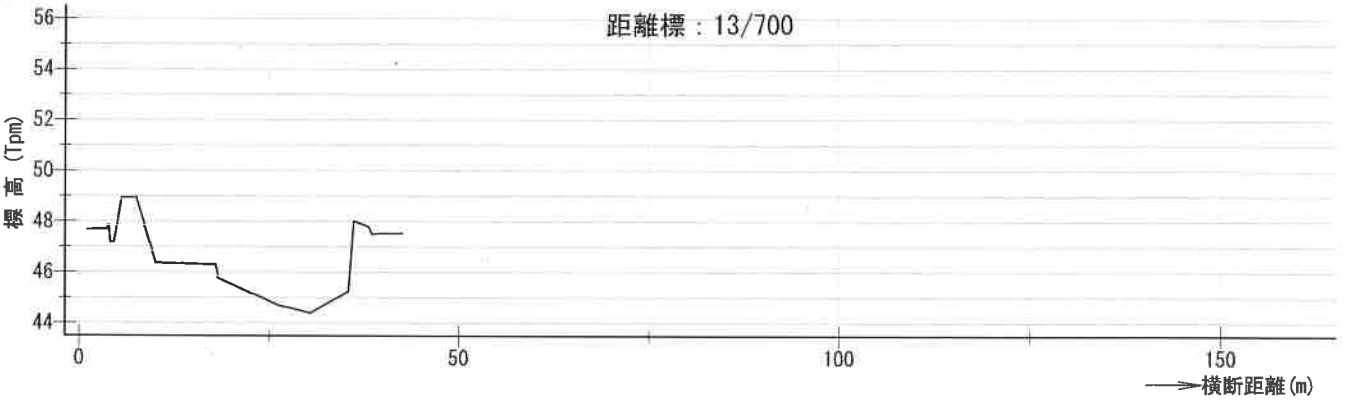
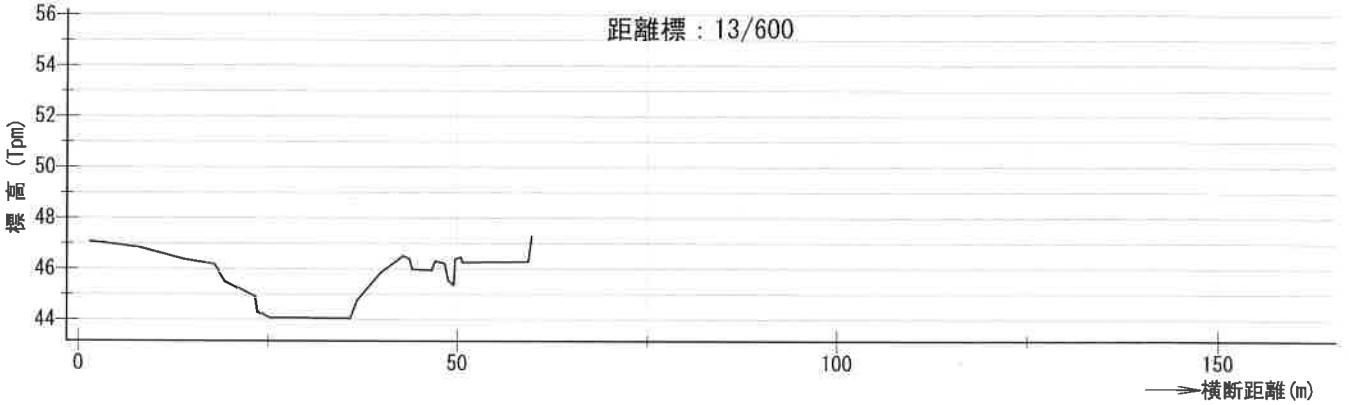
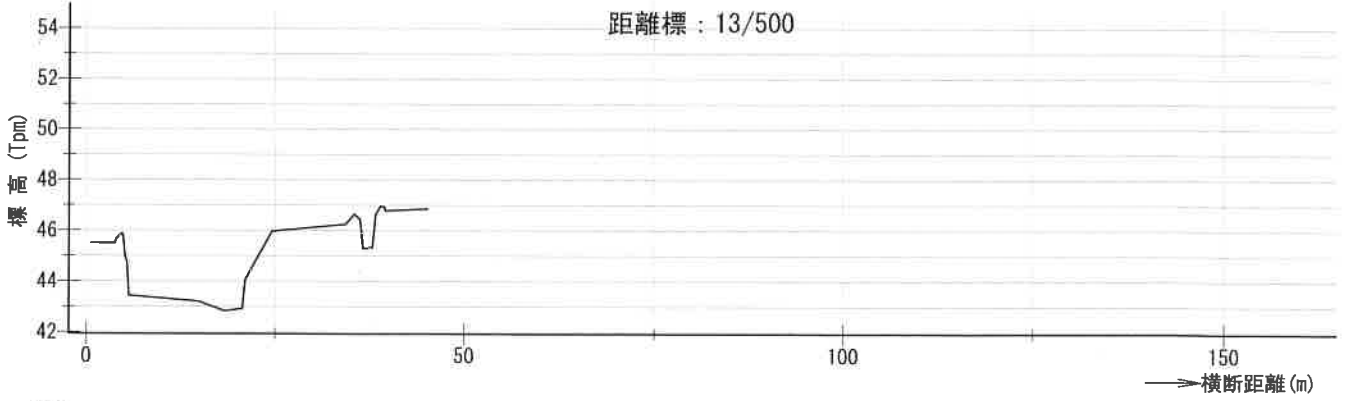
河道名：事業着手時河道  
縮尺 縦：1/300 横：1/1000



河川名：川棚川原始河道

横断図

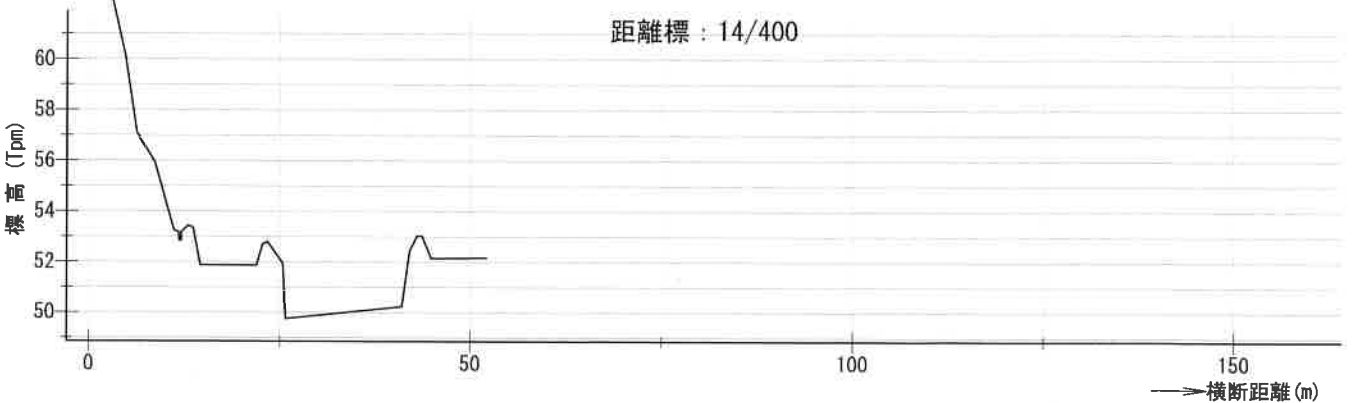
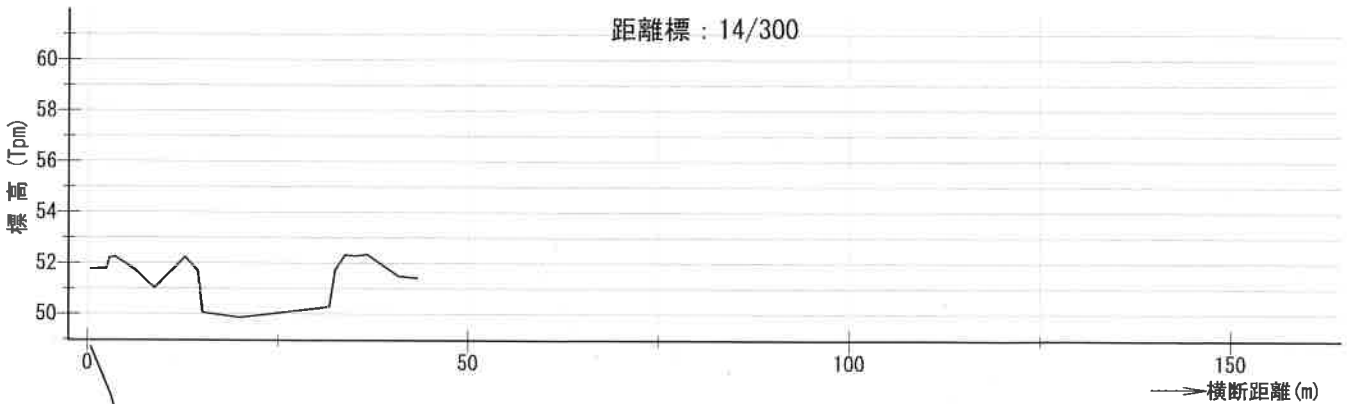
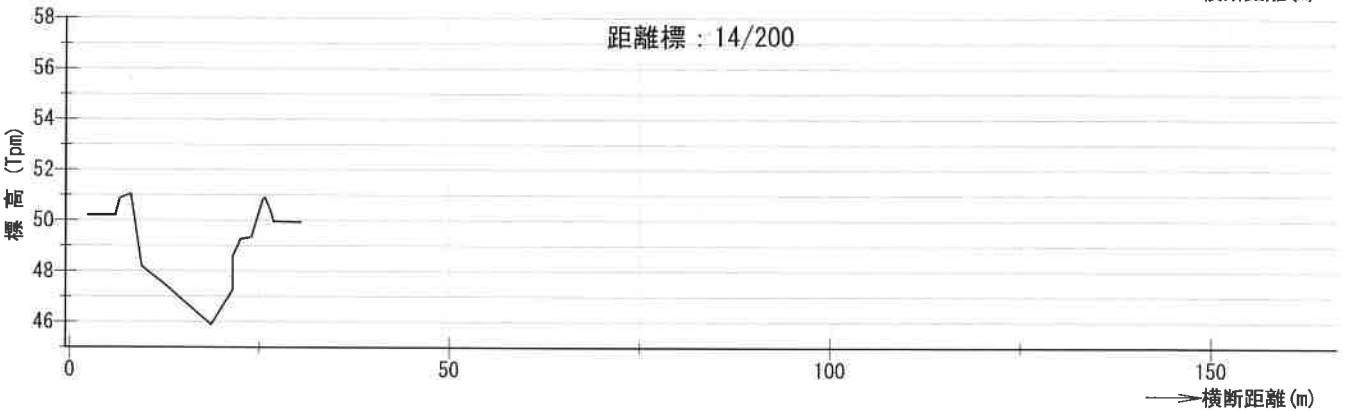
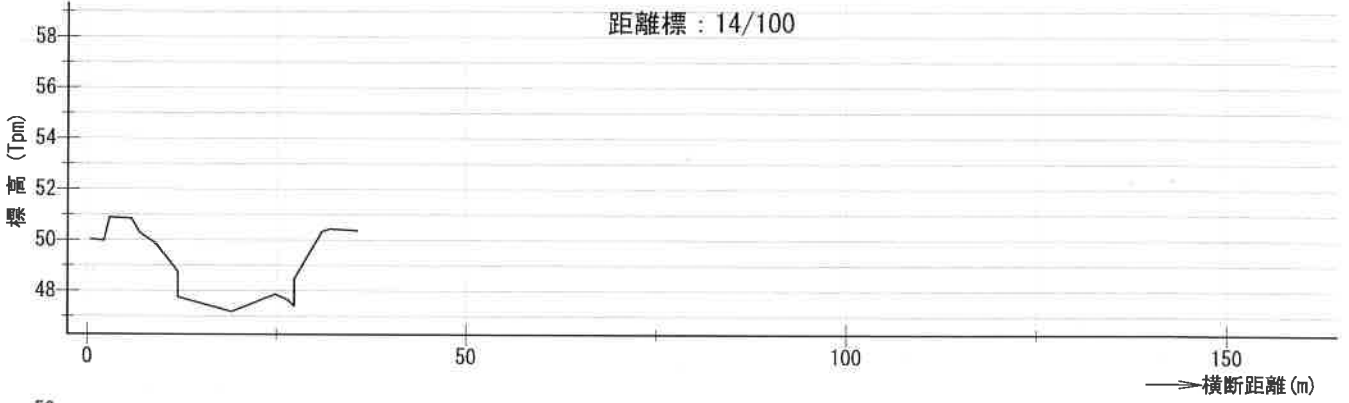
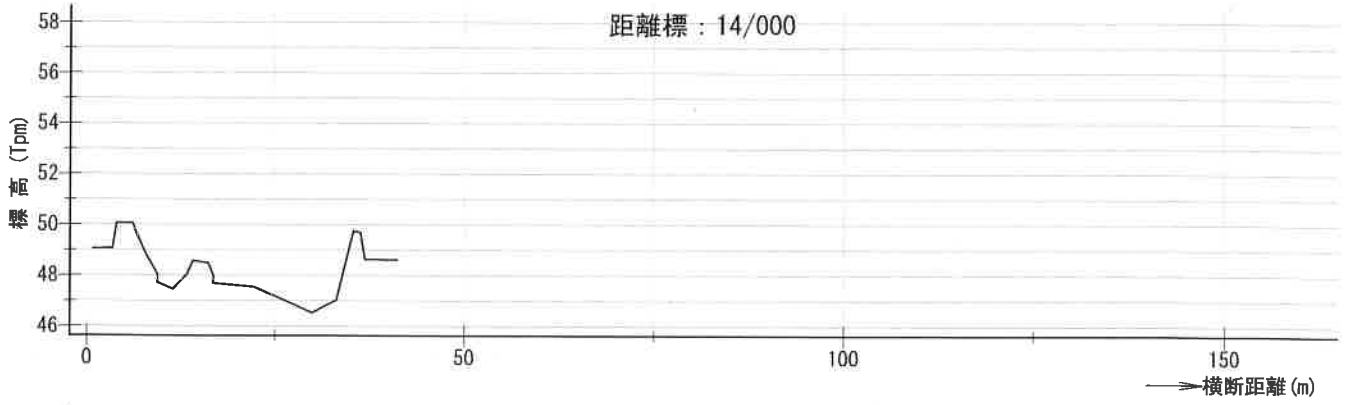
河道名：事業着手時河道  
縮尺 縦：1/300 横：1/1000



河川名：川棚川原始河道

横断図

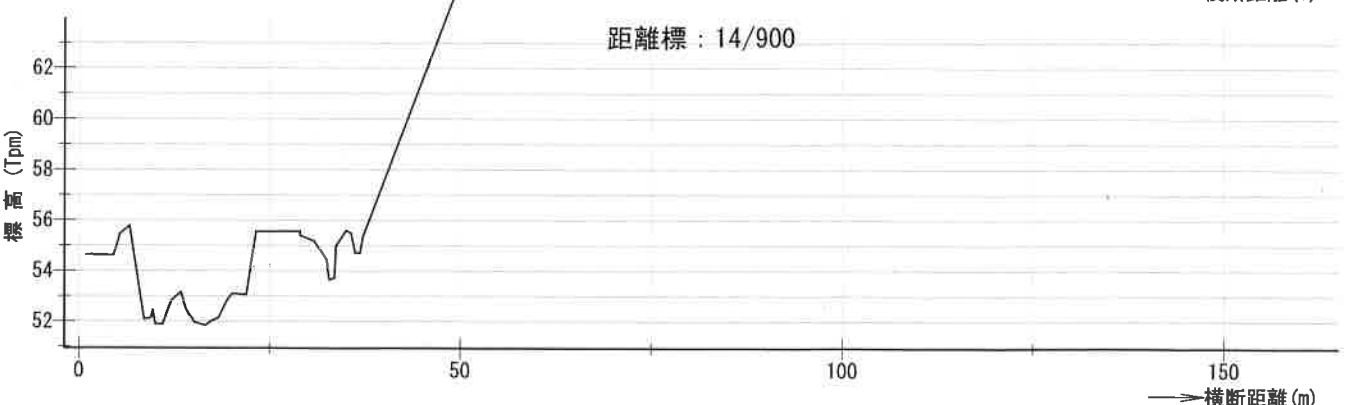
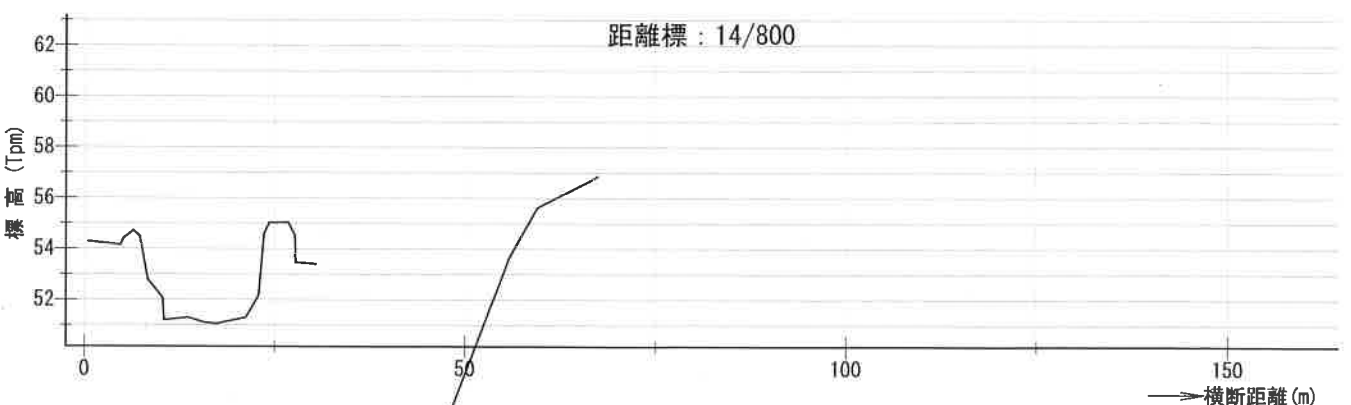
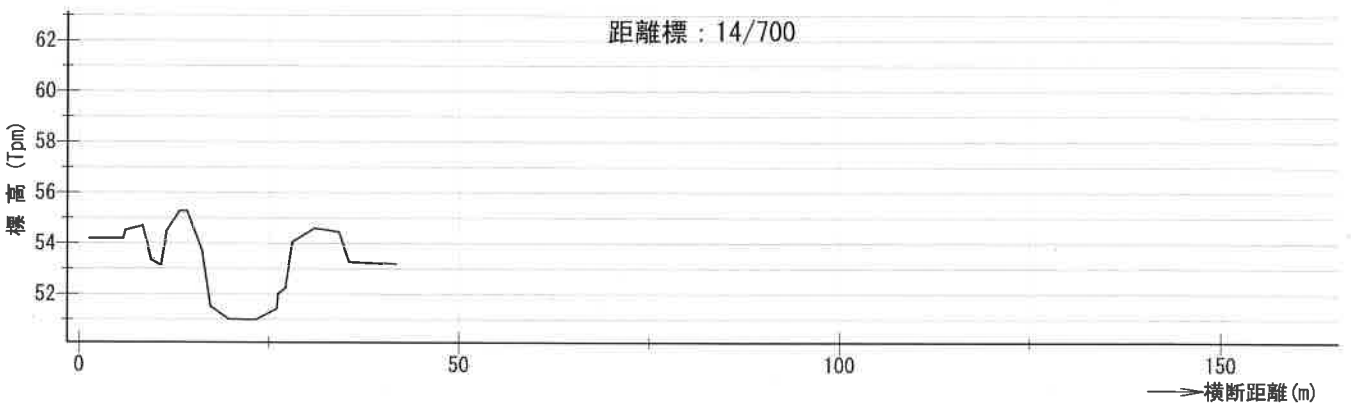
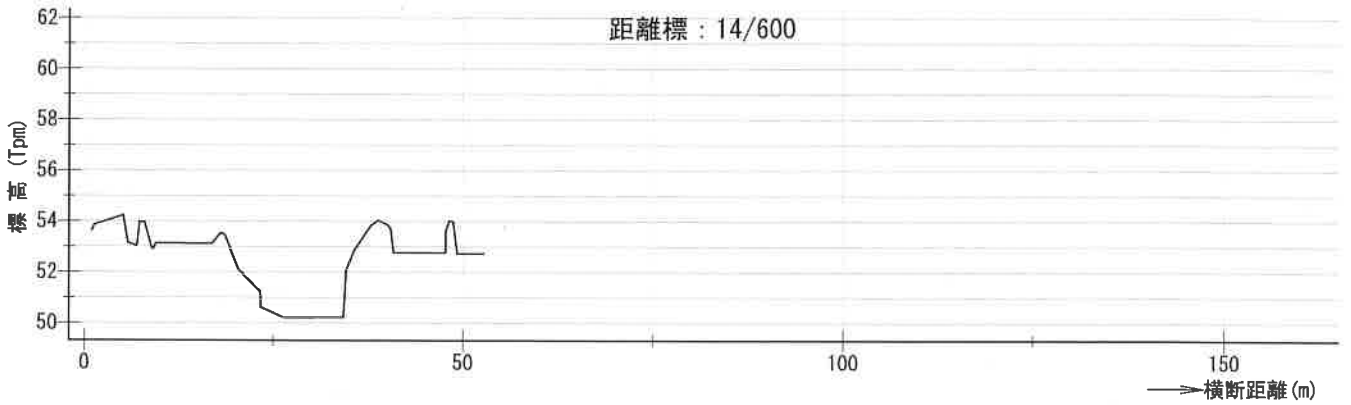
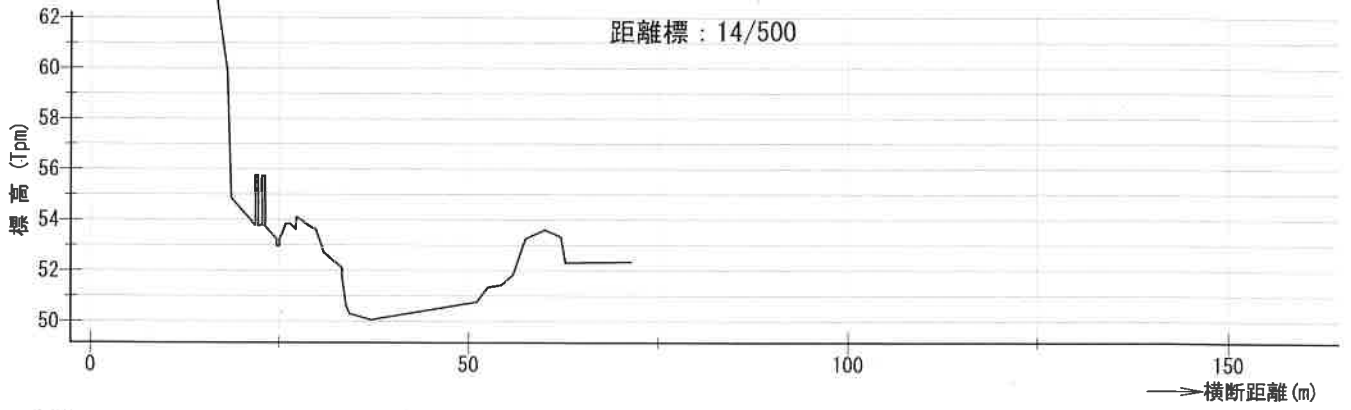
河道名：事業着手時河道  
縮尺 縦：1/300 横：1/1000



河川名：川棚川原始河道

横断図

河道名：事業着手時河道  
縮尺 縦：1/300 横：1/1000



河川名：川棚川原始河道

横断図

河道名：事業着手時河道  
縮尺 縦：1/300 横：1/1000

